DGA. 1. II.
750

FURTHER EXCAVATIONS AT MOHENJO-DARO

Being an official account of Archaeological Excavations at Mohenjo-daro carried out by the Government of India between the years 1927 and 1931

By

E. J. H. MACKAY, M.A., D.Litt., F.S.A.,

Late Special Officer for Exploration,
Archaeological Survey of India.

With Chapters by A. S. Hemmy, B.A., M.Sc., and by B. S. Guha, Ph.D., and P. C. Basu, M.Sc., M.B.

Volume II: Plates I—CXLVI.

913.05471
MaC

PUBLISHED BY THE MANAGER OF PUBLICATIONS, DELHI
PRINTED BY THE MANAGER, GOVERNMENT OF INDIA PRESS, NEW DELHI.
1937.
Price Rs. 28 As. 10 or 44sh. 6d.

342
913.347 Mac

PLATES.

I. Site plan of Mohenjo-daro.

II. SD Area : Stūpa Mound : Western Excavations—
(*a*) Fenestrated court in Block 1. From S. E.
(*b*) View of Stūpa Mound. Portion of Block 10 in foreground. From N. W.
(*c*) Block 1. S. E. corner of fenestrated court.
(*d*) Block 1. S. E. corner of court with Late additions.

III. SD Area : Stūpa Mound : Western Excavations—
(*a*) Main Street from N.
(*b*) Block 6, room 13, from W.
(*c*) Main Street from S.
(*d*) Block 6, room 19, from E.

IV. SD Area : Stūpa Mound : Western Excavations—
(*a*) Block 6, room 8. Layer of gravel beneath drain. From W.
(*b*) Main Street. Division wall at northern end. From S. E.
(*c*) Block 6. Passage between bathrooms. From E.
(*d*) Main Street. Paving with holes for supports. From S. W.
(*e*) Block 6. Curved drain outside bathroom 26. From S.
(*f*) Main Street. Collapsed drain at northern end.

V. SD Area : Stūpa Mound : Western Excavations—
(*a*) Blocks 1, 6 and 8. From N. W.
(*b*) Block 9. From S. E.
(*c*) Block 6. Group of bathrooms with passage between. From W.
(*d*) Block 6. Well in chamber 16. From S.

VI. SD Area : Stūpa Mound : Plan and Sections of Western Excavations.

VII. SD Area : Stūpa Mound : Plan and Sections of Block 1 of Western Excavations.

VIII. SD Area : Stūpa Mound : Western Excavations. Plan and Sections of group of bathrooms. Sections of trial trenches (H) ; North of DK Area, G. Section.

IX. DK Area, G Section, Northern Portion. Upper Levels—
(*a*) General view of partially excavated ground. From S. W.
(*b*) Same view after deeper excavations. Block 15, rooms 2 and 3, in foreground on left.

X. DK Area, G Section, Northern Portion. Upper Levels—
(*a*) Block 14, house III, room 19. Late Ib level. From N. W.
(*b*) Central Street. Chute and soak pit. Late II and Ib periods. From N.
(*c*) Central Street. Late II level. From W.
(*d*) Central Street. Late II level. From E.
(*e*) Group A of copper and bronze tools and implements.
(*f*) Group A in situ in Block 14, house III, room 19.
(*g*) Group B of copper and bronze in Block 15, house VI, room 28.
(*h*) Group C of copper and bronze in Block 15, house VI, room 28.

PLATE

XI. DK Area, G Section, Northern Portion. Upper Levels—
(*a*) West Street. Late Ia and Ib levels. From S.
(*b*) West Street. Late II and III levels. From S.
(*c*) West Street. Late Ia and Ib levels. From N.
(*d*) West Street. Late II level. From N.
(*e*) Block 18, room 95. Pavement of Late Ib date. From N. W.
(*f*) Block 23, building I, passage 8, 9. Pavement of Late II period. From S. E.

XII. DK Area, G Section, Northern Portion. Upper Levels—
(*a*) Block 23. Blocked doorway in western wall of court 13.
(*b*) Block 14. Bathroom or privy in house III, room 18. From W.
(*c*) Block 22. Pavement, drain and pit in house I, room 3. From S.
(*d*) Block 23. Privy in house III, room 15. From S.
(*e*) Block 15. House I, room 3, at Late II level. From S. W.
(*f*) Block 18. Pavement at Late Ia level in room 95. From N. W.

XIII. DK Area, G Section, Northern Portion. Upper Levels. Plans of site.

XIV. DK Area, G Section, Northern Portion. Upper Levels. Sections on plans.

XV. DK Area, G Section, Southern Portion. Lower Levels—
(*a*) Block 7. Fore Lane. Early drain and buildings. From W.
(*b*) Block 7. Fore Lane. Drain at very low level. From W.
(*c*) Block 7. Early structures at a deep level. From N. E.
(*d*) Block 7. Small building of early date. From S. W.

XVI. DK Area, G Section, Southern Portion. Plan of Intermediate III Occupation.

XVII. DK Area, G Section, Southern Portion. Plan of Intermediate II Occupation.

XVIII. DK Area, G Section, Southern Portion. Plan of Intermediate I Occupation.

XIX. DK Area, G Section, Southern Portion. Plan of Late III Occupation.

XX. DK Area, G Section, Southern Portion. Plan of Late I and II Occupations.

XXI. DK Area, G Section, Southern Portion. Sections on plans.

XXII. DK Area, G Section, Northern and Southern Portions. Elevations and plans of details.

XXIII. DK Area, G Section, Southern Portion. Elevations and plans of details.

XXIV. DK Area, G Section, Southern Portion. Lower Levels—
(*a*) First Street populated to show width. Inter. III level. From S.
(*b*) Block 10. Well in court of house IV. Inter. III level. From S. W.

XXV. DK Area, G Section, Southern Portion. Lower Levels—
(*a*) First Street. Inter. I level. From N.
(*b*) First Street. Inter. I level. From S.
(*c*) First Street. Inter. II and I levels. From N.
(*d*) First Street. Inter. II and I levels. From S.
(*e*) First Street. Inter. III level. From N.
(*f*) First Street. Inter. III level. From S.

PLATE

XXVI. DK Area, G Section, Southern Portion. Lower Levels—

(*a*) General view of excavations with Block IA in foreground. Inter. III level. From S.

(*b*) Blocks 9 and 10, the former partially excavated. From N. W.

XXVII. DK Area, G Section, Southern Portion. Lower Levels—

(*a*) Block 11 with Block 10A and Long Lane in foreground. Inter. III level. From S. E.

(*b*) Block 12 with passage 99 on left. Partially excavated. Inter. III level. From S.

XXVIII. DK Area, G Section, Southern Portion. Lower Levels—

(*a*) Block 1. Eastern court with eastern wing and Block 4 beyond. Inter. II level. From S. W.

(*b*) Block 1. Eastern court. Inter. II level. From N. W.

XXIX. DK Area, G Section, Southern Portion. Lower Levels—

(*a*) First Street. Pot drain and doorway. Inter. III level. From W.

(*b*) Block 7. Niche and paving in house IV, room 79. Inter. III level. From W.

(*c*) First Street. Drain made with trimmed bricks. Inter. I level. From W.

(*d*) First Street. Chute and drain. Inter. II level. From E.

XXX. DK Area, G Section, Southern Portion. Lower Levels—

(*a*) Block 4. Rooms 14, 15, 16. Inter. III level. From S. E.

(*b*) Block 4. Rooms 14, 15, 16. Inter. III level. From S. W.

(*c*) Crooked Lane. Inter. III level. From W.

(*d*) Low Lane. Inter. III level. From N.

XXXI. DK Area, G Section, Southern Portion. Lower Levels—

(*a*) Block 12A. Rooms 22 and 23 of house II in foreground. From N. E.

(*b*) Blocks 11 and 12, with Short Lane between. Inter. III level. From S.

(*c*) Long Lane, between Blocks 9 and 10 (II). Inter. II level. From W.

(*d*) Long Lane, between Blocks 9 (VII) and 10. Inter. II level. From E.

(*e*) Short Lane, between Blocks 11 and 12. Inter. III level. From S.

XXXII. DK Area, G Section, Southern Portion. Lower Levels—

(*a*) Skeletons and tusks in Block 10A. From S.

(*b*) Human remains in Block 10A.

(*c*) Long Lane, between Blocks 10A and 11. Inter. III level. From E.

(*d*) Long Lane, between Blocks 10A and 11. Inter. III level. From W.

XXXIII. DK Area, G Section, Southern Portion. Lower Levels—

(*a*) Block 10. Entrance to house III. Inter. III level. From W.

(*b*) Block 1A. Double stairway. Inter. III level. From N.

(*c*) Fore Lane, south of house III, Block 10. Inter. III level. From E.

(*d*) Fore Lane, south of house III, Block 10. Inter. III level. From W.

PLATE

XXXIV. DK Area, G Section, Southern Portion. Lower Levels—
(*a*) Short Lane, between Blocks 11 and 12. Inter. III level. From S.
(*b*) Long Lane. Stairway between Blocks 7 and 10 (11). Inter. II level. From N. W.
(*c*) Loop Lane, between Blocks 11 and 12A. From S.
(*d*) Loop Lane, between Blocks 11 and 12A. From N.

XXXV. DK Area, G Section, Southern Portion. Lower Levels—
(*a*) Block 1. Furnaces in house II, room 33. Inter. II level. From S. W.
(*b*) Block 1. Well in court 1 of house I. Inter. III level. From N. W.
(*c*) Block 1. Pottery cistern in house IV, room 80. Inter. II level. From W.
(*d*) Block 1. Coping of well in house I, room 19. Late III level. From S. E.
(*e*) Block 1. Stairway in house I, room 19. Inter. II level. From W.
(*f*) Block 1. Oven in court of house IV. Inter. II level. From N.
(*g*) Block 1. House IV, room 28. Inter. I and II doorways in northern wall. From S.

XXXVI. DK Area, G Section, Southern Portion. Lower Levels—
(*a*) Block 1. Well in house IV, room 38. Inter. I level. From E.
(*b*) Block 1. Rooms 63-65 of house VIII in foreground. From N. W.
(*c*) Block 2. Circular pavement in house II, room 22. Inter. II level. From S. E.
(*d*) Block 1. House IV, rooms 24-26. Inter. II level. From W.
(*e*) Block 2. Houses I and II in foreground. From S. W.

XXXVII. DK Area, G Section, Southern Portion. Lower Levels—
(*a*) Block 3. Upper walls with apertures, house V, room 21. Inter. I level. From S. W.
(*b*) Block 7. Runnel and jar in doorway of house IV, room 50. Inter. III level. From E.
(*c*) Block 7. Outside wall of house VII. Inter. II level. From N.
(*d*) Block 5. Well with Inter. I and Late III pavements. From W.
(*e*) Block 7. House V, court 68. Inter. III level. From N. W.
(*f*) General view of excavations. Blocks 2 and 3 in foreground. From S. E.
(*g*) Block 7. Well in house I, room 19. Inter. II level. From S.

XXXVIII. DK Area, G Section, Southern Portion. Lower Levels—
(*a*) Fore Lane. Repairs to house VI, Block 7. Inter. III level. From E.
(*b*) Long Lane. Chute outside Block 11, house III. Inter. III level. From S.
(*c*) Eastern end of Fore Lane. Inter. III level.
(*d*) Fore Lane. Runnel and jar outside Block 7. Inter. I level. From E.

XXXIX. DK Area, G Section, Southern Portion. Lower Levels—
(*a*) Block 9. Pavement and well in house VI. Inter. I level. From E.
(*b*) Block 9. Northern wall of house VII. Inter. II level. From S.
(*c*) Block 9. Pavements in house III. Inter. I level. From W.
(*d*) Block 9. Pipe drain in house VI, rooms 33-35. Inter. I level. From S. W.

PLATE

(*e*) General view of Blocks 7, 9 and 10. House VI of Block 9 in right foreground. From N. W.

(*f*) Long Lane, between Blocks 7 and 9 (III). Inter. II level. From W.

XL. DK Area, G Section, Southern Portion. Lower Levels—

(*a*) Block 10. Façade of house III. Inter. III level. From W.

(*b*) Block 10. North-eastern corner of house III. Inter. III level.

(*c*) Block 10. Southern wall of enclosure 83, house IV. Inter. III level.

(*d*) Block 1A. Stairway. Inter. III level. From N. E.

XLI. DK Area, G Section, Southern Portion. Lower Levels—

(*a*) Loop Lane, between Blocks 9A and 12A. Inter. II level. From N.

(*b*) Block 10. Well in house II. Inter. III level. From W.

(*c*) Block 10. Chute in south wall of house I. Inter. II level. From S. W.

(*d*) Block 10. Well in house II. From S. E.

(*e*) Block 9. Walls of Inter. II and I date in house VII. From E.

(*f*) Block 10. Well in house II. Inter. II level. From S. W.

(*g*) Block 10A in foreground, and Block 11 beyond. From S. E.

XLII. DK Area, G Section, Southern Portion. Lower Levels—

(*a*) Northern wall of Block 1. Excavated to Inter. II level. From N. W.

(*b*) Block 12, rooms 90, 100. Inter. III level. From S.

(*c*) Loop Lane, between Blocks 12 and 12A. Inter. II level. From W.

(*d*) Block 12, rooms 89 and 99. Inter. III level. From N. E.

XLIII. DK Area, G Section, Southern Portion. Upper Levels—

(*a*) Low Lane. Late II level. From N.

(*b*) Block 8A. Well in room 42. Late III level. From E.

(*c*) Block 8A. Skeletons on stairway of Late Ib period. From W.

(*d*) Block 8. Drain covered with large bricks in house II, room 50. Late I level. From W.

(*e*) Block 9. Pavement in house XII, room 45. Late Ib level. From N.

(*f*) Block 9. Well and staircase in house XII. Late Ib level. From N. E.

XLIV. DK Area, G Section, Southern Portion. Upper Levels—

(*a*) Block 8. Chute outside house II, room 17. Late Ib level. From S.

(*b*) Block 8. Well in house II, room 19. Late III and II levels. From S. E.

(*c*) First Street showing Late III drainage system. From N.

(*d*) Low Lane with Late III drainage channels. From N.

(*e*) Blocks 7 and 9, showing house IX of Block 7 in middle distance. Late III level. From N.

(*f*) Block 9. Late III walls in House VI. From N. W.

XLV. DK Area, G Section, Southern Portion. Upper Levels—

(*a*) First Street. Drain and cesspits of Inter. I date. From N. W.

(*b*) Block 8A. Rooms 33, 34. Late II level. From S. W.

(*c*) Block 8A. Rooms 37, 40. Late II level. From S. W.

(*d*) Block 8A. Rooms 33, 34. Late II level. From S. E.

PLATE

(*e*) Block 6A. Brick pier in rooms 38, 40. Late III period. From N.

(*f*) Block 9A. Cooking-place in house VIII, room 64. Late III period. From S. W.

XLVI. DK Area, G Section, Southern Portion. Upper Levels—

(*a*) North-eastern corner of Block 6A, with First Street in foreground.

(*b*) Block 9A with house VIII in foreground. From W.

XLVII. DK Area, G Section, Southern Portion. Upper Levels—

(*a*) First Street. Late III level. From N. E.

(*b*) First Street, with part of eastern wall of Block 3 in foreground. Late III level. From S. W.

(*c*) Blocks 5 and 6, showing lane between. Late III level. From E.

(*d*) Block 6. Eastern sides of houses I and II. Late III level.

XLVIII. DK Area, G Section, Southern Portion. Upper Levels—

(*a*) Block 7. Stairway in house II, room 93. Late III level. From S. W.

(*b*) Drain in lane between Blocks 9 (VI) and 9A (V). Late II level. From E.

(*c*) Block 12. Drain aperture in eastern wall of room 93. Late II level. From W.

(*d*) Late II drain between Blocks 12 and 12A. From S. W.

(*e*) Block 2. Cooking-places in court 21. Late Ib level. From N. E.

XLIX. DK Area, G Section, Southern Portion. Upper Levels—

(*a*) First Street, showing eastern side of Block 6. Late II level. From N. E.

(*b*) Block 9, house VI. Passage 31 in foreground. Late Ib level. From N. W.

(*c*) Block 9. Western side of house IV. Late Ib level. From N. W.

(*d*) Block 9. Eastern portion of house VI. From N. W.

(*e*) Block 1, house VII. Well in room 39. Upper pavement at Ia level. From N. E.

(*f*) Block 10, house II. Well and pavement in room 26. Late Ib level. From N.

L. DK Area, G Section, Southern Portion. Upper Levels—

(*a*) Block 9, house VI. Rooms 14-20 in background. Late Ia level. From S. W.

(*b*) Block 2. Pottery kiln in court 15. Late Ib level. From S. W.

(*c*) Block 9, house III. Late Ia drain. From S. E.

(*d*) Block 9. Pottery kilns in house II, court 21. Late Ia level. From E.

LI. DK Area, G Section, Southern Portion. Upper Levels—

(*a*) View of section before excavation. From S. W.

(*b*) Work commenced at Block 7, house I. From S. E.

(*c*) North-western corner of Block 6 in foreground, and First Street in distance.

(*d*) First Street. North-eastern corner of Block 3 in background.

PLATE

LII. Line drawings of Pottery and Pottery Groups. Upper Levels.
LIII. Line drawings of Pottery Groups and Gamesmen. Upper Levels.
LIV. Photographs of Pottery and other Objects. Upper Levels.
LV. Line drawings of Pottery. Upper Levels.
LVI. Line drawings of Pottery. Upper Levels.
LVII. Line drawings of Pottery. Upper Levels.
LVIII. Line drawings of Storage Jars. Upper Levels.
LIX. Line drawings of Pottery Groups. Upper Levels.
LX. Line drawings of Pottery. Lower Levels.
LXI. Line drawings of Pottery. Lower Levels.
LXII. Line drawings of Pottery. Lower Levels.
LXIII. Line drawings of Storage Jars. Lower Levels.
LXIV. Line drawings of Pottery Groups. Lower Levels.
LXV. Line drawings of Pottery Groups. Lower Levels.
LXVI. Photographs of Pottery. Lower Levels.
LXVII. Photographs of Cut and Incised Ware, etc. Lower Levels.
LXVIII. Photographs of Painted Sherds. Upper Levels.
LXIX. Line drawings of Painted Sherds. Upper Levels.
LXX. Photographs of Painted Sherds. Lower Levels.
LXXI. Photographs of Various Objects from SD Area, Western Portion. Upper Levels.
LXXII. Pottery Figurines. Upper Levels.
LXXIII. Pottery and Bronze Figurines. Upper Levels.
LXXIV. Pottery, Shell, Faience and Bronze Model Animals. Upper Levels.
LXXV. Pottery Figurines. Lower Levels.
LXXVI. Pottery and Paste Figurines. Lower Levels.
LXXVII. Pottery, Stone, Faience and Bronze Model Animals. Upper Levels.
LXXVIII. Pottery and Paste Model Animals. Upper Levels.
LXXIX. Pottery, Stone, Shell and Bronze Model Animals. Lower Levels.
LXXX. Pottery, Paste and Faience Model Animals. Lower Levels.
LXXXI. Pottery Model Animals, Gamesmen and Jar-stoppers. Lower Levels.
LXXXII. Seals, Amulets, Beads, Figurines and Coins from SD and DK Areas. Upper Levels.
LXXXIII. Seal Impressions. Upper Levels.
LXXXIV. Seal Impressions. Upper Levels.
LXXXV. Seal Impressions. Upper Levels.
LXXXVI. Seal Impressions. Upper Levels.
LXXXVII. Seal Impressions. Upper Levels.
LXXXVIII. Seal Impressions. Upper Levels.
LXXXIX. Seal Impressions. Upper Levels.
XC. Photographs of Seals and Amulets. Upper Levels.
XCI. Photographs of Clay and Faience Amulets, Ivory Combs, Hair-pins and Buttons. Upper Levels.
XCII. Drawings of Clay and Faience Amulets. Upper Levels.
XCIII. Line drawings of Designs and Inscriptions on Copper Tablets Upper Levels.

PLATE

XCIV. Seal Impressions. Lower Levels.
XCV. Seal Impressions. Lower Levels.
XCVI. Seal Impressions. Lower Levels.
XCVII. Seal Impressions. Lower Levels.
XCVIII. Seal Impressions. Lower Levels.
XCIX. Seal Impressions. Lower Levels.
C. Seal Impressions, Ivory and Bronze Hair-pins, Pin-heads Comb, Buttons and Ornaments. Lower Levels
CI. Drawings of Clay and Faience Amulets. Lower Levels.
CII. Drawings of Clay, Faience and Paste Amulets. Lower Levels.
CIII. Line drawings and photographs of Copper Tablets and Clay Amulets. Lower Levels.
CIV. Photographs of Various Stone and Pottery Objects. Upper Levels
CV. Photographs of Miscellaneous Objects. Upper Levels.
CVI. Photographs of Various Objects. Upper Levels.
CVII. Line drawings of Miscellaneous Objects. Upper Levels.
CVIII. Photographs of Various Objects. Lower Levels.
CIX. Photographs of Pottery, Ivory, Shell, and Stone Objects. Lower Levels.
CX. Line drawings of Various Objects. Lower Levels.
CXI. Photographs of Miscellaneous Objects. Lower Levels.
CXII. Photographs of Pottery Objects from Early Levels.
CXIII. Drawings of Copper and Bronze Tools, Implements and Utensils (Group A). Upper Levels.
CXIV. Drawings of Copper and Bronze Tools, Implements and Utensils (Group A). Upper Levels.
CXV. Drawings of Copper and Bronze and Stone Objects (Groups A and B). Upper Levels.
CXVI. Drawings of Copper and Bronze and Stone Objects (Group C). Upper Levels.
CXVII. Drawings of Copper and Bronze Tools and Utensils (Group C) and Various Implements. Upper Levels.
CXVIII. Photographs of Copper and Bronze Objects. Upper Levels.
CXIX. Drawings of Various Copper and Bronze Tools and Implements. Upper Levels.
CXX. Photographs of Copper and Bronze Implements. Upper Levels.
CXXI. Photographs of Copper and Bronze Tools. Implements and Ornaments. Upper Levels.
CXXII. Photographs of Copper and Bronze Tools and Implements. Upper Levels.
CXXIII. Drawings of Copper and Bronze Knives and Daggers. Upper Levels.
CXXIV. Drawings of Copper and Bronze Tools and Implements, Inlay, Ornaments, etc. Upper Levels.
CXXV. Drawings of Various Objects, including Copper and Bronze. Upper Levels.
CXXVI. Drawings of Copper and Bronze Implements and Tools. Lower Levels.
CXXVII. Drawings of Copper and Bronze Implements and Tools. Lower Levels.
CXXVIII. Drawings of Copper and Bronze Implements, Tools and Utensils. Lower Levels.
CXXIX. Drawings of Copper and Bronze Knives, Daggers, Spear and Lance-heads. Lower Levels.
CXXX. Drawings of Copper and Bronze Chisels, Awls, Knives, Mirrors, etc. Lower Levels.
CXXXI. Photographs of Copper and Bronze Awls, Knives, Blade-axes, Chisels, Spear-heads, etc. Lower Levels.

PLATE

CXXXII. Photographs of Copper and Bronze Utensils, Mirrors, Fish-hooks, Razors, Arrow-heads, Ingots, etc. Lower Levels.

CXXXIII. Photographs of Copper and Bronze Knives and Daggers, Sickle, Chisels, Spear-heads, etc. Lower Levels.

CXXXIV. Line drawings of Beads, Spacers and Terminals from SD Area. Upper Levels

CXXXV. Photographs of Composite and Etched Carnelian Beads, Silver Cones, Pendants, Silver Scrap, Bracelet, Buttons, Strings of Beads, etc. Upper Levels.

CXXXVI. Photographs of Various Types of Beads, Amulets and other Objects. Upper Levels.

CXXXVII. Line drawings of Various Types of Beads. Upper Levels.

CXXXVIII. Line drawings of Beads, Spacers, Terminals, Ivory Dice and other Ornaments. Upper Levels.

CXXXIX. Line drawings of Ivory Hair-pins, Stone, Faience, Bronze and Pottery Gamesmen, Copper and Bronze Bracelets and Beads of various shapes. Lower Levels.

CXL. Photographs of Gamesmen, Bullae, Bracelets, Marbles, Dice, Rattles, Pectoral, etc. Upper Levels.

CXLI. Photographs of Inlays, Ivory Objects, Shells, Miniature Pottery, Strings of Beads, etc. Upper Levels.

CXLII. Photographs of Bullae Buttons, Nose or Ear Plugs, Bracelets, Inlay, Gamesmen Marbles, Rattles, Game-board, Dice, Cartframe, etc. Lower Levels.

CXLIII. Line drawings of Stone Vessels, Ivory Objects, Tabular Dice and other Objects. Lower Levels.

CXLIV. Line drawings and photographs of Ring-stones.

CXLV. Photographs of Skulls.

CXLVI. Line drawings of Skulls in colours.

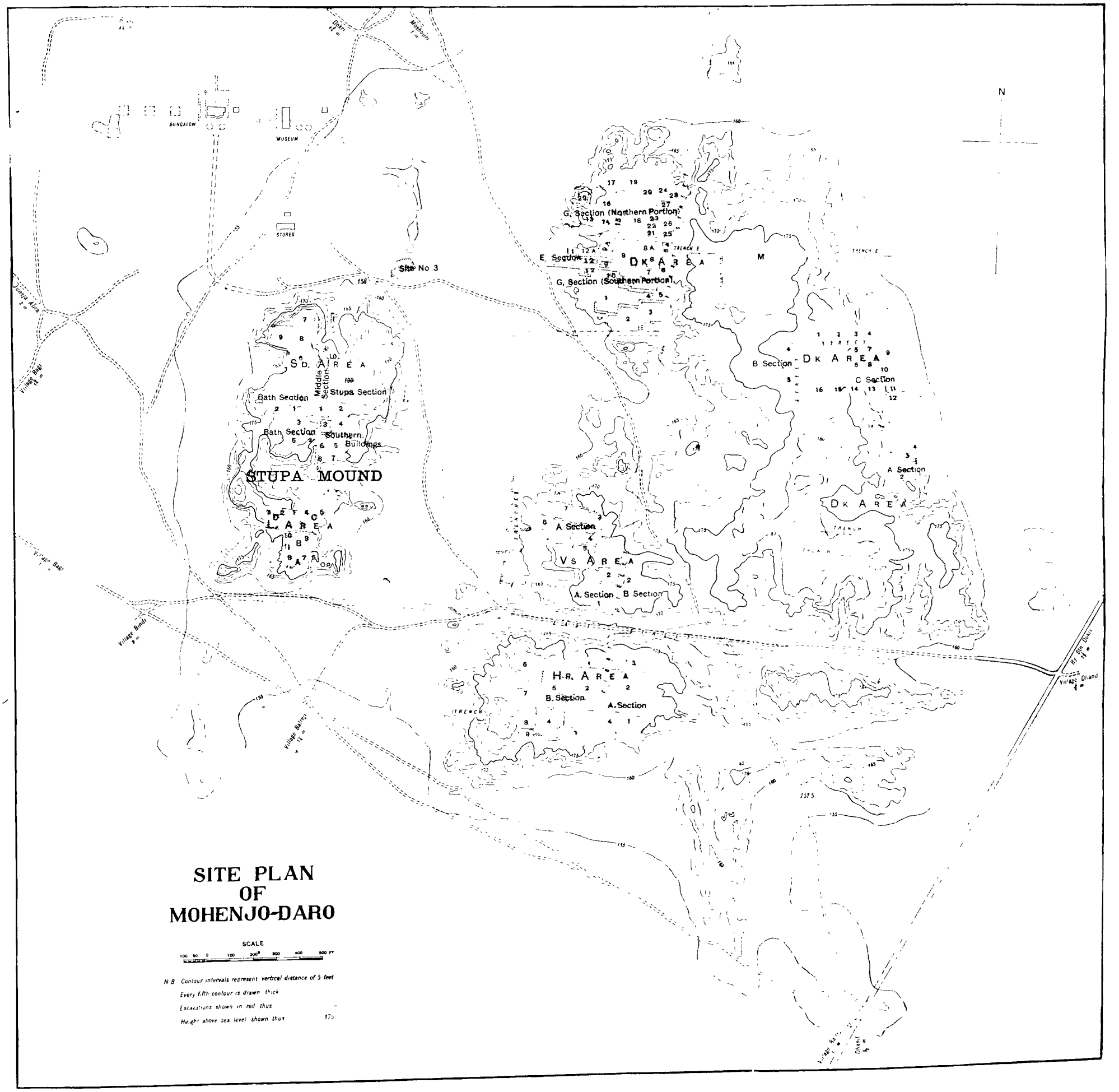

SITE PLAN OF MOHENJO-DARO

SCALE

100 50 0 100 200 300 400 500 FT

N B Contour intervals represent vertical distance of 5 feet

Every fifth contour is drawn thick

Excavations shown in red thus

Height above sea level shown thus 175

Frontispiece.

(*a*) Fenestrated court in Block 1. From South-East.

(*b*) Portion of Block 10 in foreground. From North-West.

(*c*) Block 1. South-eastern corner of fenestrated court.

(*d*) South-eastern corner of fenestrated courtyard showing Late additions.

MOHENJO-DARO, SD. AREA.

(*a*) MAIN STREET FROM NORTH.

(*b*) ROOM 13, BLOCK 6. FROM WEST.



(*c*) MAIN STREET FROM SOUTH.

(*d*) ROOM 19, BLOCK 6. FROM EAST.

MOHENJO-DARO, SD AREA.

(*a*) LAYER OF GRAVEL BENEATH DRAIN IN ROOM 8, BLOCK 6. FROM WEST.

(*b*) DIVISION WALL AT NORTHERN END OF MAIN STREET. FROM SOUTH-EAST.

(*c*) PASSAGE BETWEEN BATHROOMS IN BLOCK 6. FROM EAST.



(*d*) BLOCK OF PAVING IN MAIN STREET FROM SOUTH-WEST.



(*e*) CURVED DRAIN IN BLOCK 6 (8). FROM SOUTH.

(*f*) COLLAPSED DRAIN AT NORTHERN END OF MAIN STREET. FROM SOUTH

(*b*) BLOCK 9. FROM S. E.

(*d*) WELL IN CHAMBER 16, BLOCK 6. FROM S.

(*a*) BLOCKS 1, 6 AND 8; IN FOREGROUND. FROM N. W.

(*c*) BLOCK 6. PASSAGE AND GROUP OF BATHROOMS. FROM W.

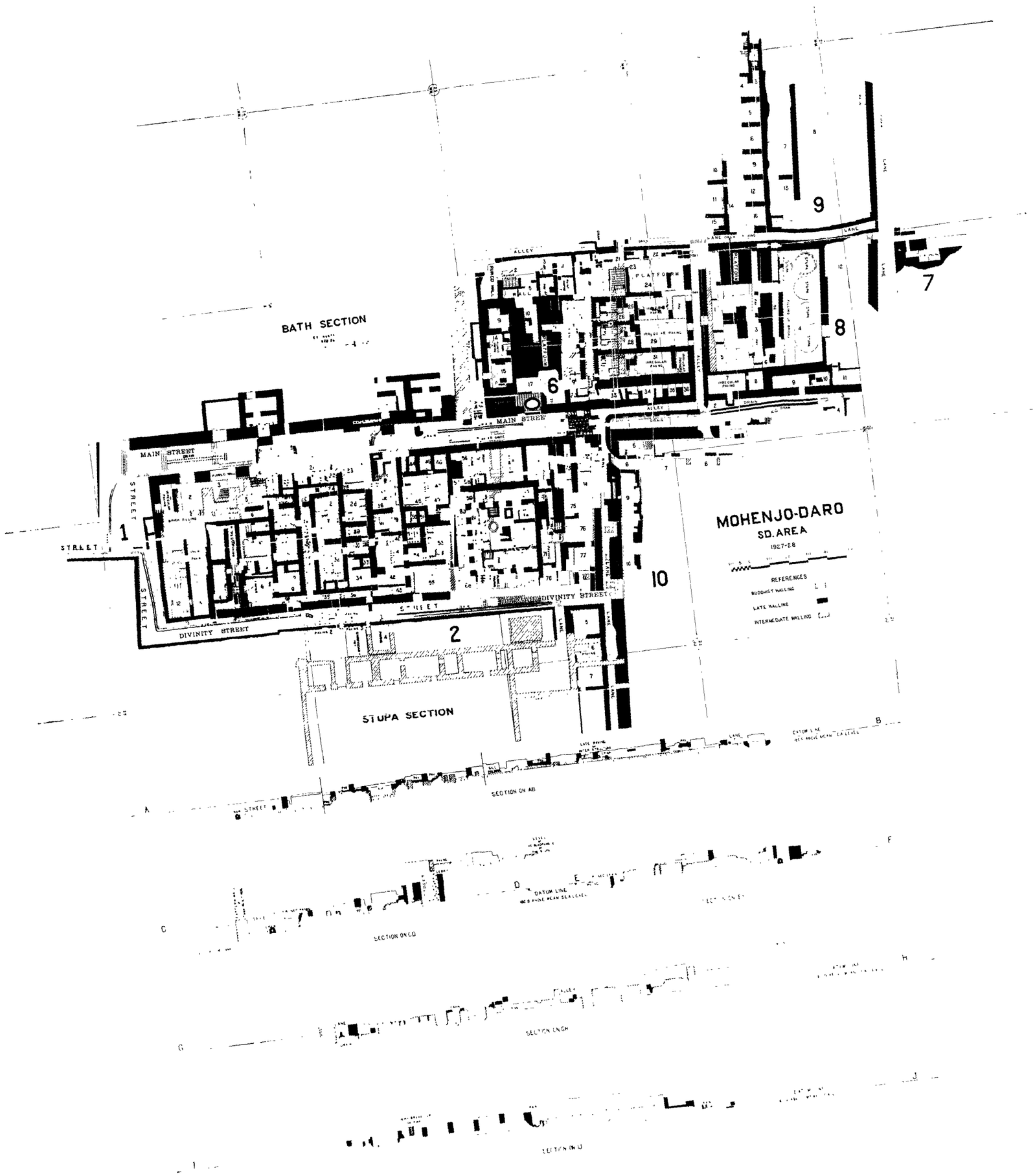
BATH SECTION
MAIN STREET
DIVINITY STREET
STUPA SECTION
MOHENJO-DARO
SD. AREA
1927-28
REFERENCES
BUDDHIST WALLING
LATE WALLING
INTERMEDIATE WALLING
SECTION ON AB
SECTION ON CD
SECTION ON GH
1
2
6
7
8
9
10

PLATE VI

MOHENJO-DARO

PLAN
OF
LATE PERIOD BUILDING
IN
SD AREA. MIDDLE SECTION
BLOCK I

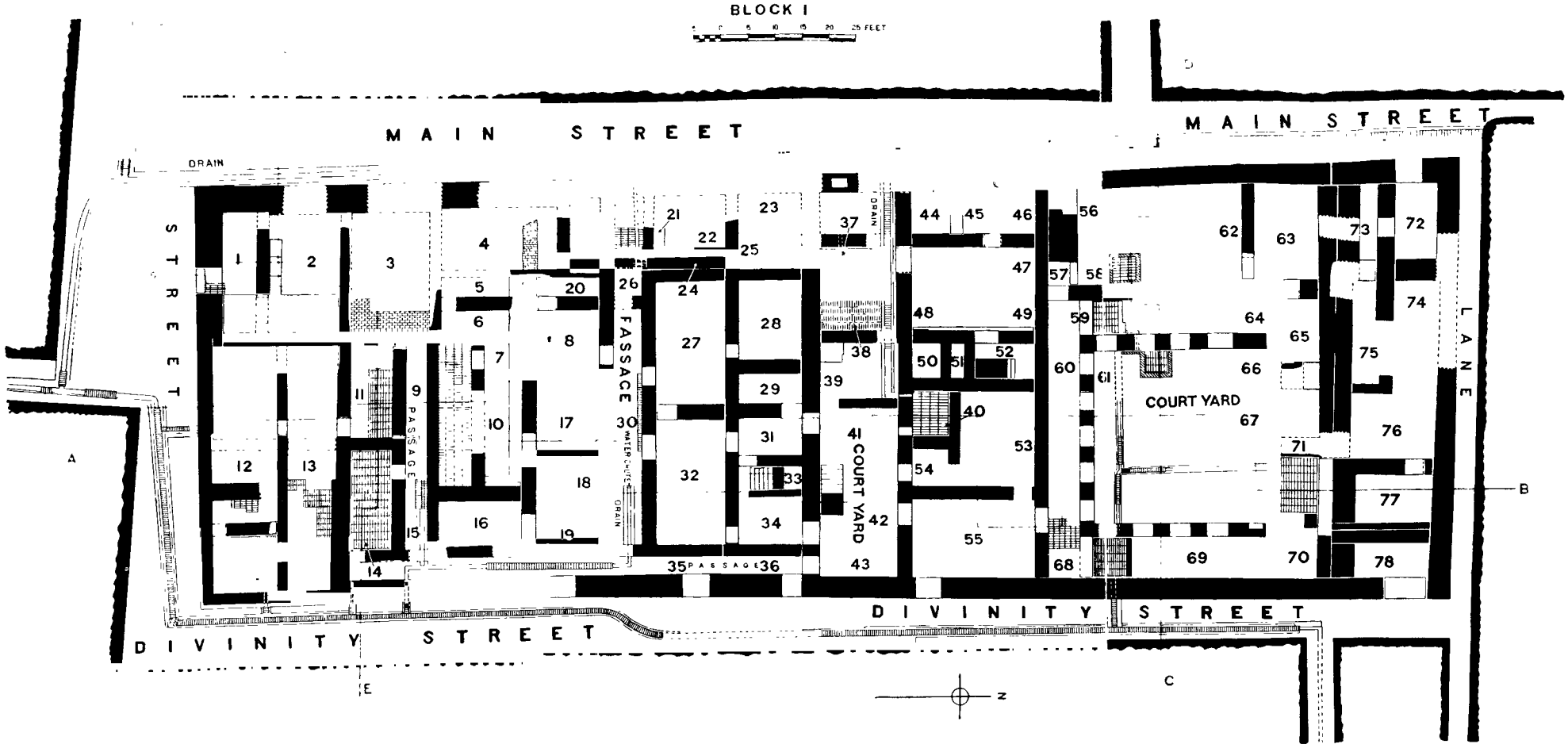

SECTION ON GH

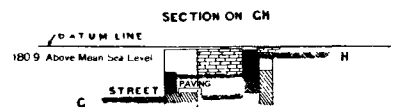

SECTION ON CD

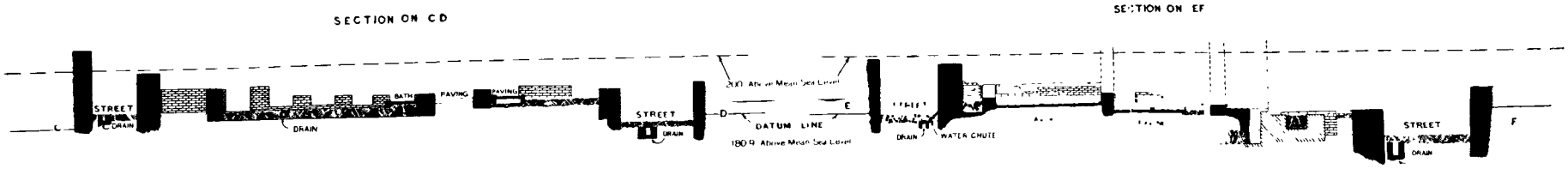

SECTION ON EF

SECTION ON AB

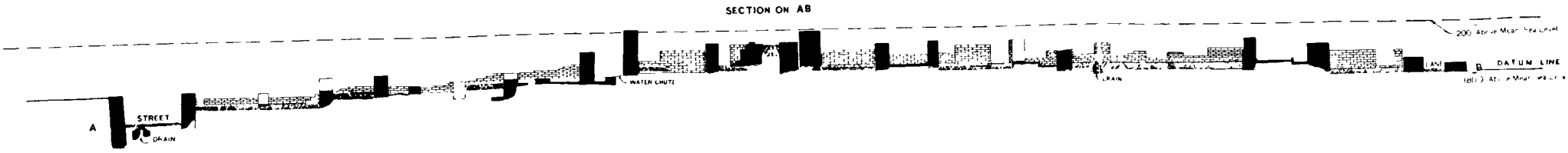

FRONT ELEVATION OF BLOCK NO 1

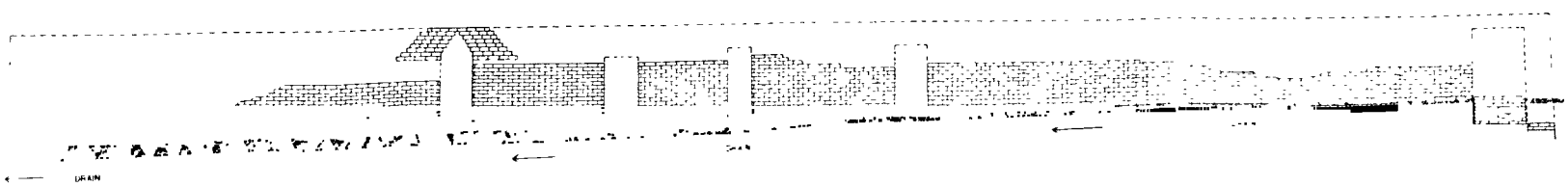

PLAN

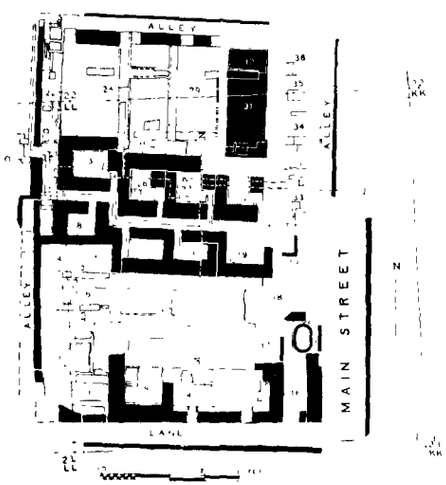

SD. AREA; BATH SECTION, BLOCK 6.

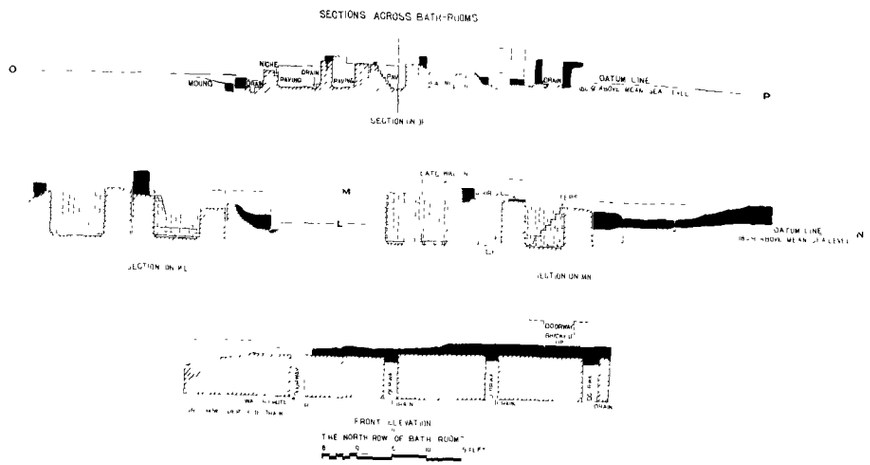

TRIAL TRENCHES (H); NORTH OF DK. AREA, G. SECTION.

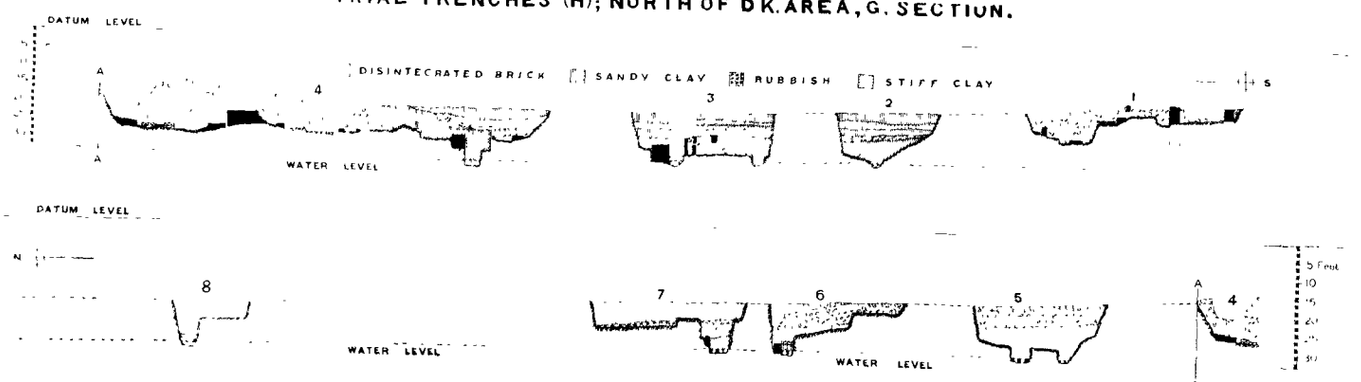

PLATE VIII



(*a*) GENERAL VIEW OF NORTHERN PORTION OF DK. AREA. PARTIALLY EXCAVATED. FROM SOUTH-WEST.



(*b*) GENERAL VIEW OF EXCAVATIONS. NORTHERN PORTION. BLOCK 15. ROOMS 2 AND 3 IN FOREGROUND ON RIGHT.

(*a*) BLOCK 14, HOUSE 111, ROOM 19. FROM N.W.



(*b*) CHUTE AND SOAK-PIT IN CENTRAL STREET. FROM N.

(*c*) CENTRAL STREET. LATE II LEVEL. FROM W.

(*d*) CENTRAL STREET. LATE II LEVEL. FROM E.

(*e*) GROUP A OF COPPER AND BRONZE TOOLS AND IMPLEMENTS.



(*f*) GROUP A OF COPPER AND BRONZE IN SITU.

(*g*) GROUP B OF COPPER AND BRONZE IN SITU.

(*h*) GROUP C OF COPPER AND BRONZE.

MOHENJO DARO. DK AREA. G. SECTION.

(*a*) WEST STREET. LATE Ia AND b LEVELS. FROM SOUTH.

(*b*) WEST STREET. LATE II AND III LEVELS. FROM SOUTH.

(*c*) WEST STREET. LATE Ia AND b LEVELS. FROM NORTH.



(*d*) WEST STREET. LATE II LEVEL. FROM NORTH.

(*e*) BLOCK 1S, ROOM 95. PAVEMENT OF LATE Ib DATE. FROM NORTH-WEST.



(*f*) BLOCK 23, BUILDING 1, PASSAGE 8, 9. PAVEMENT AT LATE II LEVEL. FROM SOUTH-EAST.

MOHENJO-DARO, DK AREA, G. SECTION.

(*a*) BLOCKED DOOR IN WEST WALL OF COURT 13, BLOCK 23.

(*b*) BLOCK 14, HOUSE III, ROOM 18. BATHROOM OR PRIVY. FROM WEST.

(*c*) BLOCK 22, HOUSE I, ROOM 3. PAVEMENT DRAIN AND PIT OF LATE Ib PERIOD. FROM SOUTH.



(*d*) PRIVY IN HOUSE III, BLOCK 23. FROM SOUTH.



(*e*) BLOCK 15, HOUSE I, ROOM 3. LATE II LEVEL. FROM SOUTH-WEST.



(*f*) BLOCK 18, ROOM 95. PAVEMENT OF LATE Ia DATE. FROM NORTH-WEST

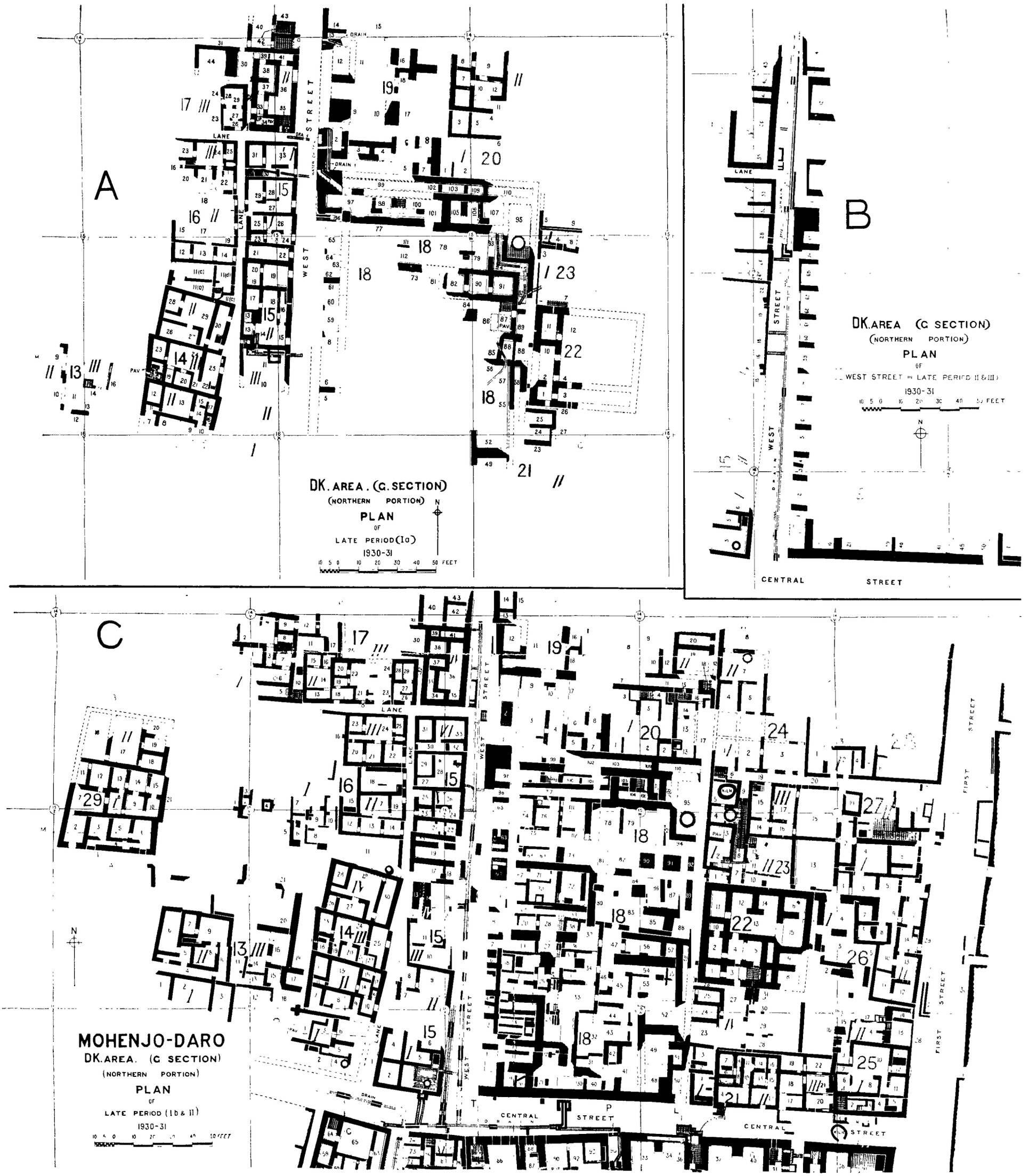
A
DK. AREA. (G. SECTION)
(NORTHERN PORTION)
PLAN
OF
LATE PERIOD (Ia)
1930-31
B
DK. AREA (G SECTION)
(NORTHERN PORTION)
PLAN
OF
WEST STREET IN LATE PERIOD II & III
1930-31
C
MOHENJO-DARO
DK. AREA. (G SECTION)
(NORTHERN PORTION)
PLAN
OF
LATE PERIOD (Ib & II)
1930-31
WEST STREET
LANE
CENTRAL STREET
FIRST STREET
DRAIN

PLATE XIII

MOHENJO-DARO
DK AREA G SECTION
(NORTHERN PORTION)
SECTIONS AND ELEVATIONS
OF
BUILDINGS
1930 – 31

SECTION ON A B
Looking West



SECTION ON C D
Looking West



SECTION ON E F
Looking West



SECTION ON G H
Looking West

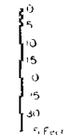

SECTION ON I J
Looking West

SECTION ON K L
Looking North

SECTION ON M N
Looking North

SECTION ON O P
Looking North

PLATE XV.

(a) "Fore Lane." Early Drain and Buildings in Block 7. From West



(b) Fore Lane. Early Drain in Block 7. From W

(c) Block 7. Early Structures excavated to 35 feet. From North East



(d) Block 7. Small Building at very Early Level. From S.W.

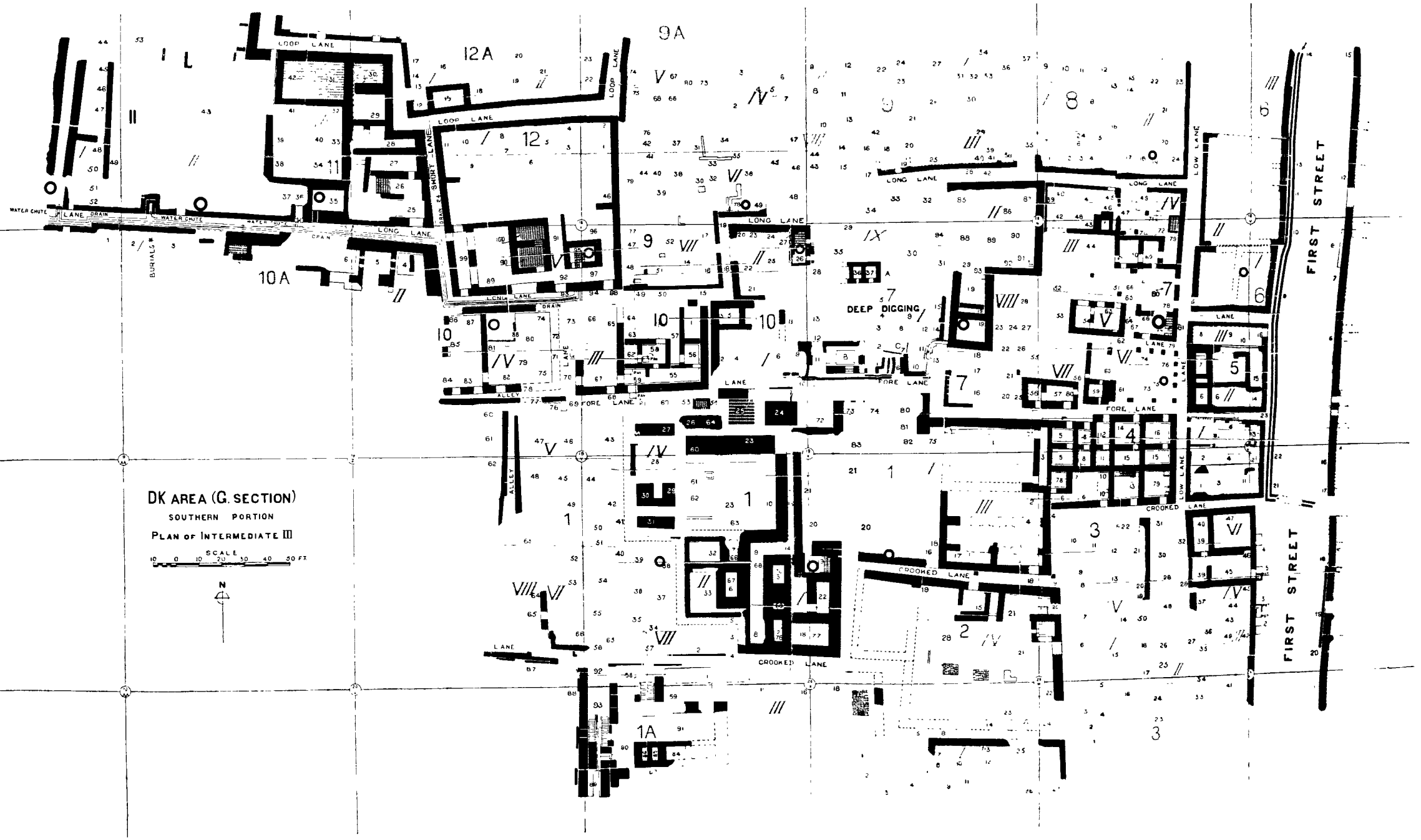

DK AREA (G. SECTION)

SOUTHERN PORTION

PLAN OF INTERMEDIATE III

SCALE

10 0 10 20 30 40 50 FT

N

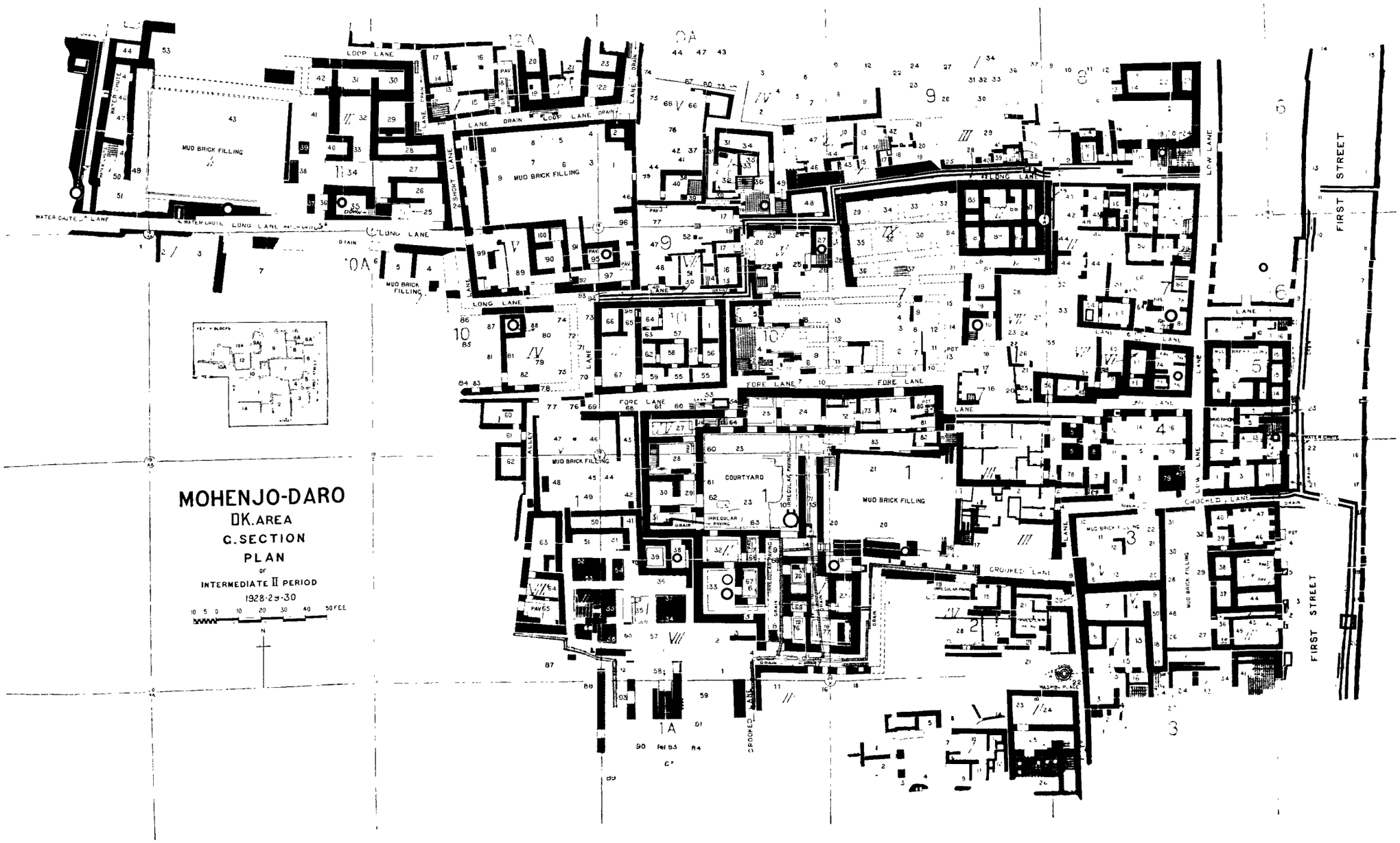
MOHENJO-DARO
DK. AREA
G. SECTION
PLAN
OF
INTERMEDIATE II PERIOD
1928-29-30
10 5 0 10 20 30 40 50 FEE
N
MUD BRICK FILLING
COURTYARD
LOOP LANE
LONG LANE
FORE LANE
CROOKED LANE
LOW LANE
FIRST STREET
WATER CHUTE
SHORT LANE
ALLEY
IRREGULAR PAVING
WASHING PLACE

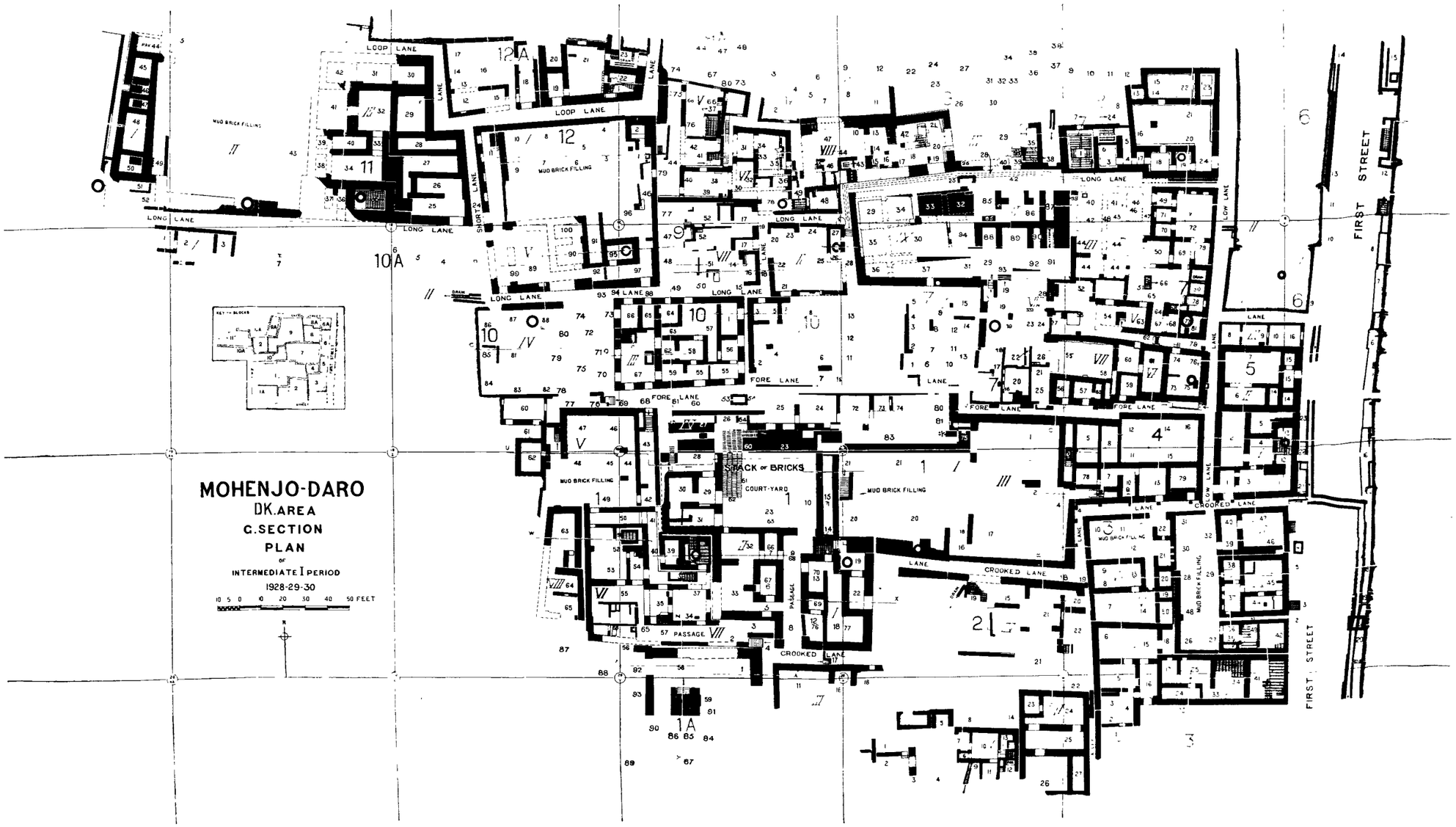
LOOP LANE
LONG LANE
SHORT LANE
MUD BRICK FILLING
DRAIN
FORE LANE
CROOKED LANE
LOW LANE
FIRST STREET
PASSAGE
COURT-YARD
BRICK or BRICKS
MOHENJO-DARO
DK. AREA
C. SECTION
PLAN
OF
INTERMEDIATE I PERIOD
1928-29-30
10 5 0 10 20 30 40 50 FEET
N

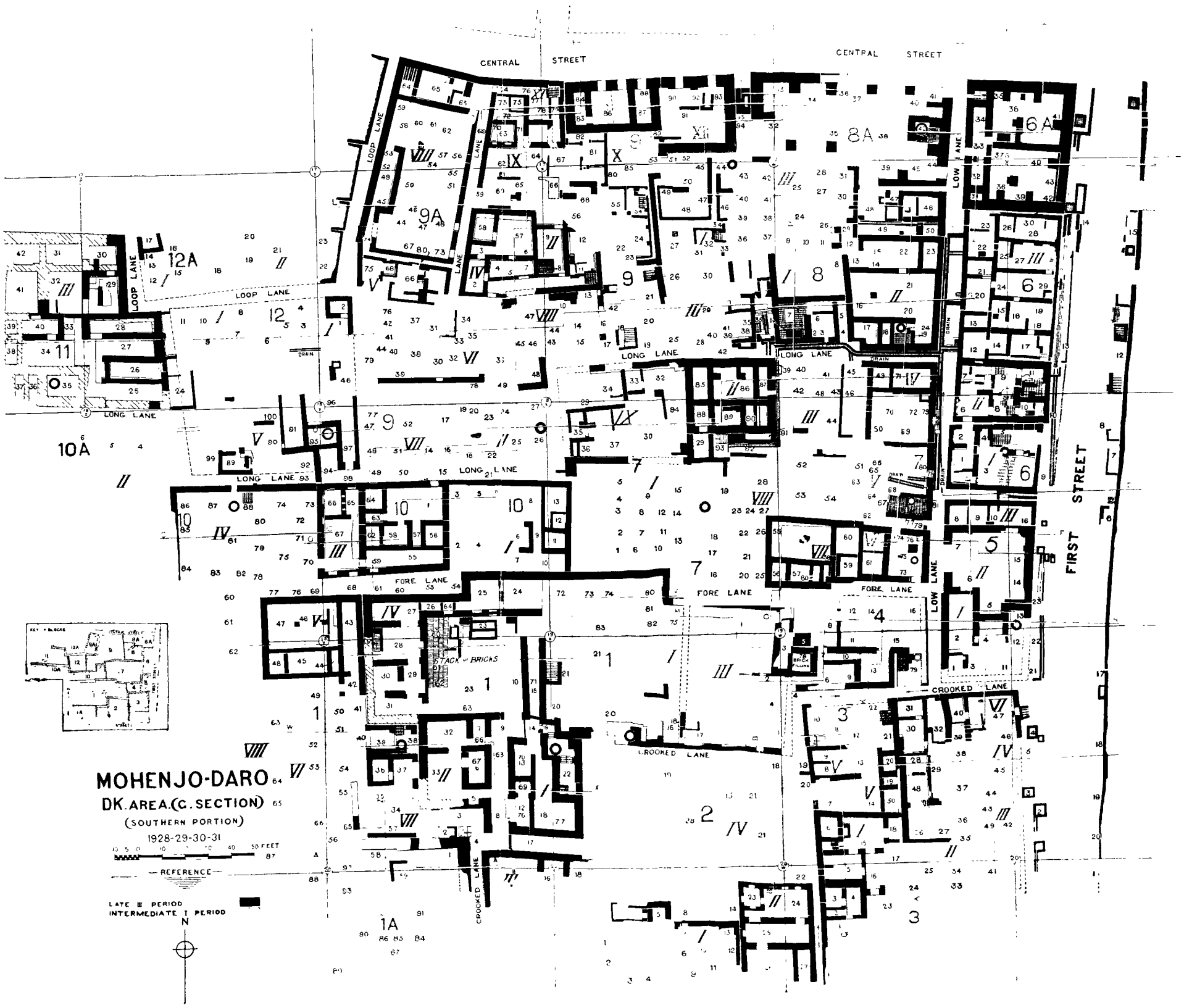
MOHENJO-DARO
DK. AREA. (C. SECTION)
(SOUTHERN PORTION)
1928-29-30-31
REFERENCE
LATE III PERIOD
INTERMEDIATE I PERIOD
N
CENTRAL STREET
CENTRAL STREET
FIRST STREET
LOOP LANE
LONG LANE
FORE LANE
CROOKED LANE
LOW LANE
DRAIN
STACK of BRICKS
BRICK FILLING

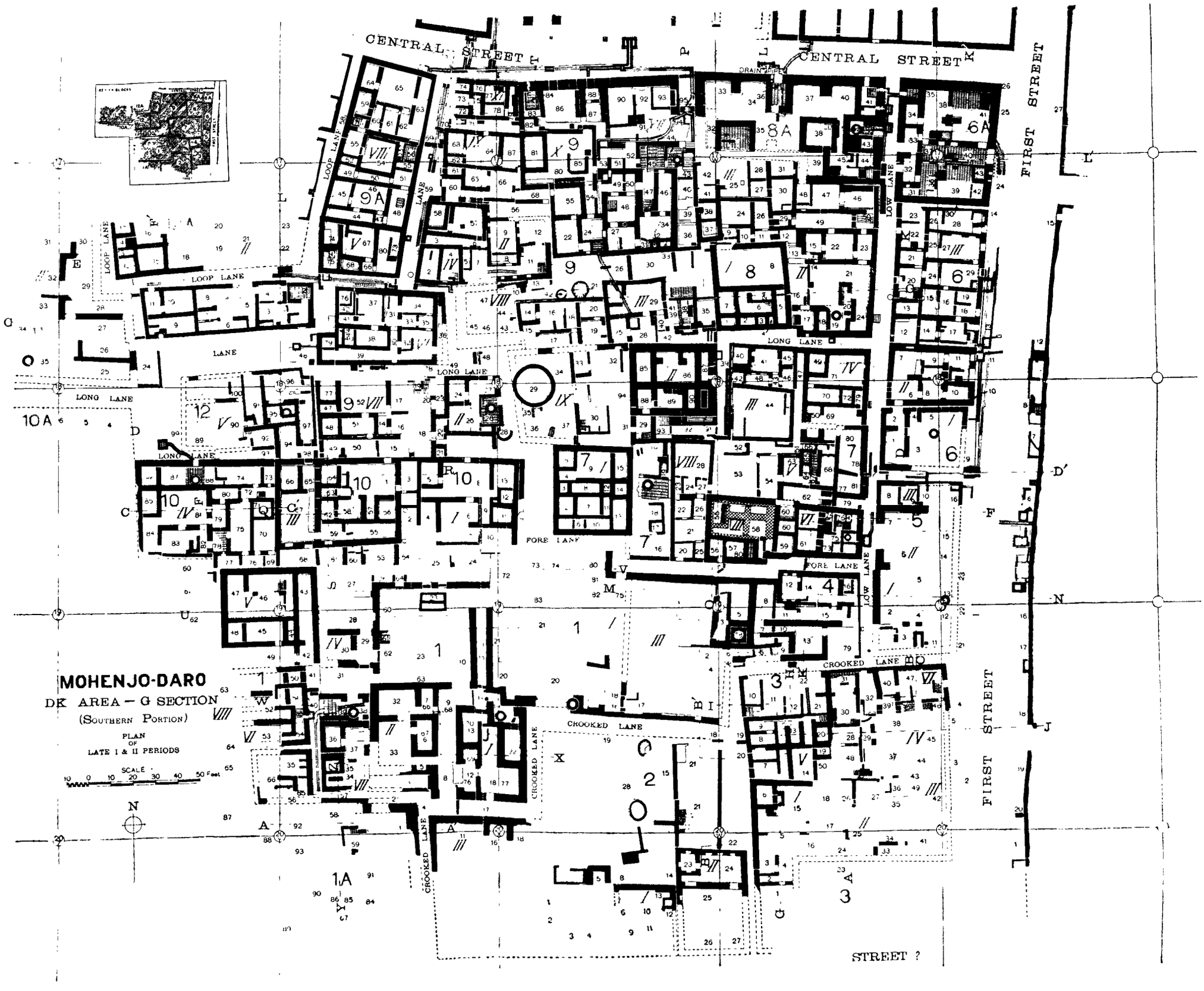
CENTRAL STREET
CENTRAL STREET
FIRST STREET
LOOP LANE
LOOP LANE
LOOP LANE
LONG LANE
LONG LANE
LONG LANE
LONG LANE
FORE LANE
FORE LANE
LOW LANE
CROOKED LANE
CROOKED LANE
CROOKED LANE
FIRST STREET
STREET ?
DRAIN PIPE
MOHENJO-DARO
DK AREA — G SECTION
(SOUTHERN PORTION)
PLAN
OF
LATE I & II PERIODS
SCALE
10 0 10 20 30 40 50 Feet
N

MOHENJO-DARO DK AREA (G SECTION). SOUTHERN PORTION

SECTIONS AND ELEVATIONS OF BUILDINGS.

1927 – 1932



ELEVATIONS AND PLANS OF DETAILS.

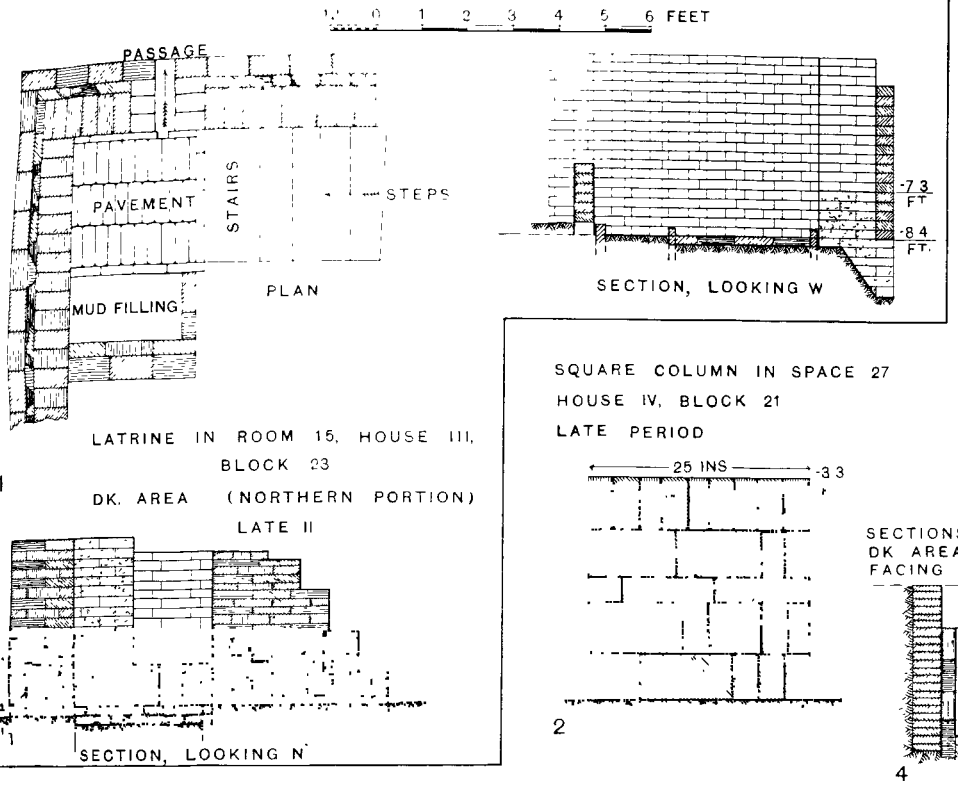

1

LATRINE IN ROOM 15, HOUSE III, BLOCK 23
DK. AREA (NORTHERN PORTION)
LATE II

SQUARE COLUMN IN SPACE 27
HOUSE IV, BLOCK 21
LATE PERIOD

2

ELEVATION OF WESTERN WALL OF ROOM 13, BLOCK 4
DATUM LEVEL
INTERMEDIATE PERIOD

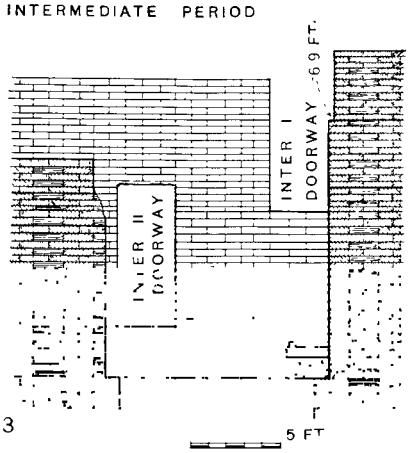

3

SECTIONS OF KILNS IN ROOM 33, BLOCK I, PALACE
DK AREA. (INTERMEDIATE PERIOD)
FACING EAST

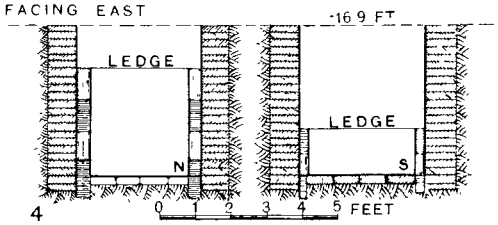

4

SECTION OF EASTERN END OF CESS PIT IN CENTRAL STREET OUTSIDE BLOCK 8A
LATE PERIOD
LOOKING EAST

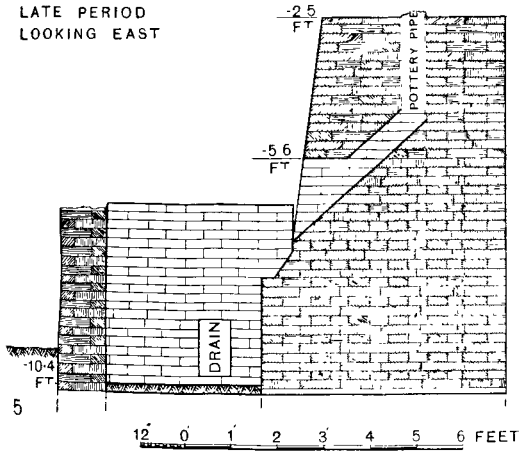

5

ELEVATION OF NORTHERN WALL OF ROOMS 12,14&16, BLOCK 4, DK AREA (G SECTION), INTERMEDIATE III.
DATUM LEVEL

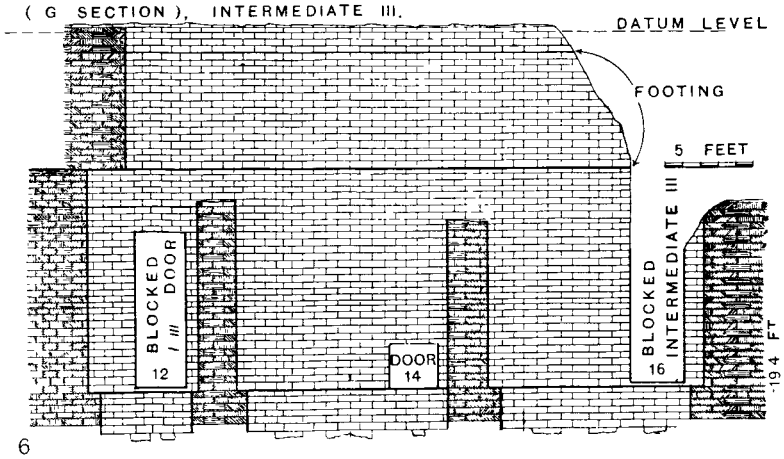

6

SECTION OF STAIRWAY BLOCKS 7,(IX)8
10 INTERMEDIATE II. FACING WEST

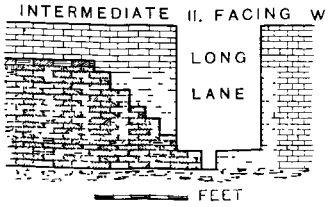

7

NORTHERN WALL OF ROOM II, HOUSE II, BLOCK 17
DK AREA, (NORTHERN PORTION) LATE IA

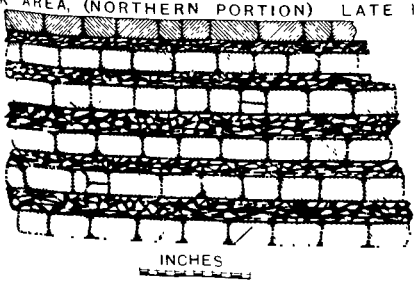

8

ELEVATION OF NORTHERN WALL OF ROOMS 1,57&64, HOUSE III, BLOCK 10.
INTERMEDIATE PERIOD.
DATUM LEVEL

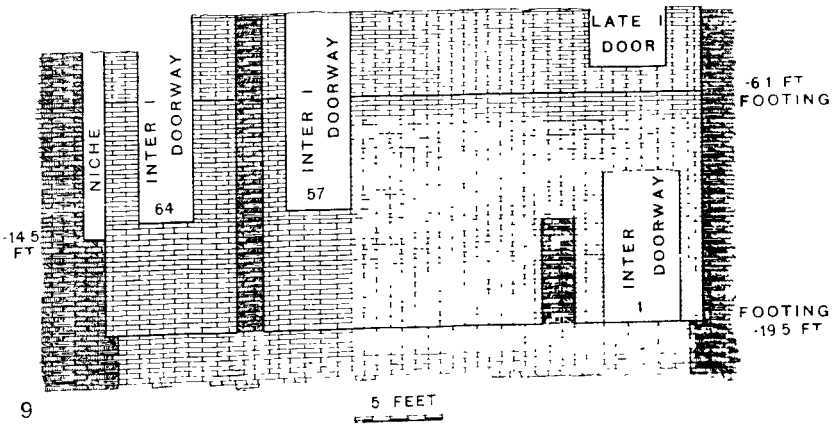

9

KILN, DRAINS, SEDIMENT PITS, ETC.

SECTION OF DRAIN BETWEEN HOS III AND VI, BL 9 FROM W.



1

SECTION OF KILN IN COURT 21, BL 9 FROM N.

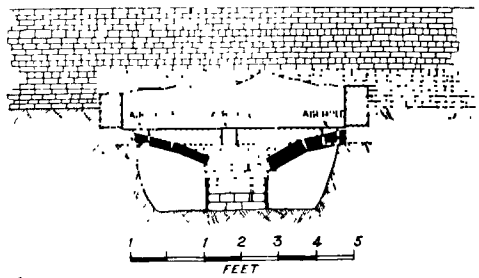

2

INTER. I AND LATE III CESS PIT IN FIRST STREET.



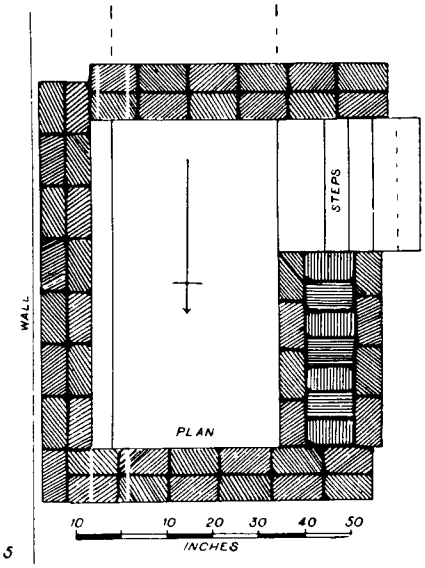

5

LATE III STAIRWAY RM 18 HO VIII, BL 9. FROM W.

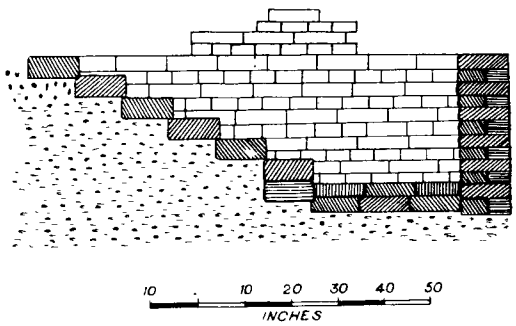

4

SECTION OF DRAIN IN COURT 21, 26, BL 9 FROM S

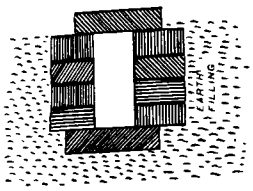



3

UPPER LEVELS

WALL IN BL.8 EAST OF HOUSE II (10)



7

SECTION OF LATE III DRAIN IN BL 9, HO III, COURT 35. FROM S LATE I b.

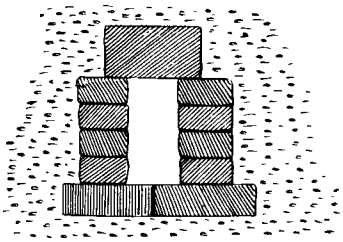

6

SECTION OF WALL IN BL 10 LATE III PERIOD.



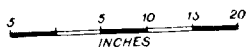

11

LATE III CHUTE IN SOUTHERN WALL OF RM 6, HO I, BL. 8. FROM E.

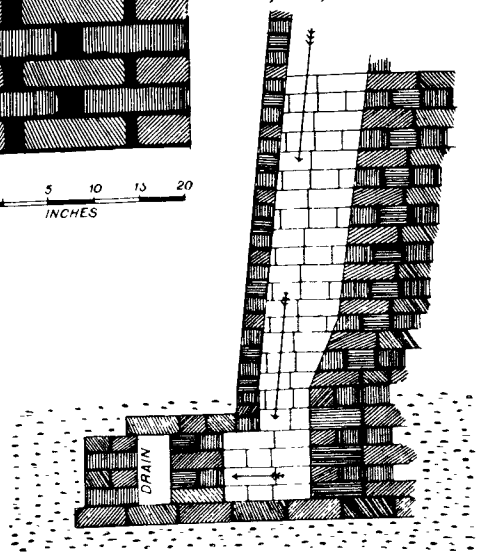

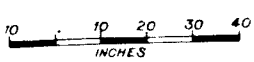

WESTERN ELEVATION

10

CESS PIT IN FIRST STREET OPPOSITE BL.6. LATE III PERIOD.

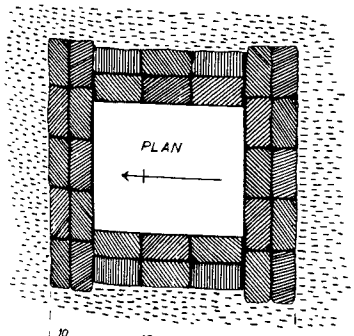

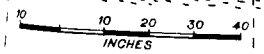

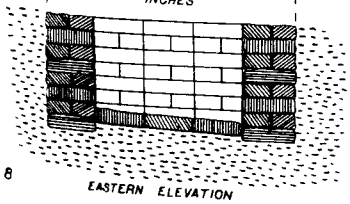

EASTERN ELEVATION

8

LATE Ib WATER CHUTE, OUTSIDE HOUSE II, BL 8.



WESTERN ELEVATION

9



(*a*) "FIRST STREET"; TO SUGGEST ITS ANCIENT POPULATION. FROM SOUTH.



(*b*) WELL IN COURT IV, BLOCK 10. FROM SOUTH-WEST.

MOHENJO-DARO. DK. AREA. G. SECTION.

(*a*) FIRST STREET. INTER. I LEVEL FROM NORTH.

(*b*) FIRST STREET. INTER. I LEVEL FROM SOUTH.

(*c*) FIRST STREET. INTER. II LEVEL. FROM NORTH.



(*d*) FIRST STREET. INTER II LEVEL. FROM SOUTH.

(*e*) FIRST STREET. INTER. III LEVEL. FROM NORTH.



(*f*) FIRST STREET. INTER III LEVEL FROM SOUTH.

(*a*) GENERAL VIEW OF EXCAVATIONS SHOWING BLOCK IA IN FOREGROUND. INTERMEDIATE III LEVEL. FACING NORTH.

(*b*) BLOCKS 9 AND 10, THE FORMER PARTIALLY EXCAVATED. FACING SOUTH-EAST.

(*a*) BLOCK 11 WITH BLOCK 10A AND LONG LANE IN FOREGROUND. INTERMEDIATE III LEVEL. FACING NORTH-WEST.

(*b*) BLOCK 12 WITH PASSAGE 99 ON LEFT. PARTIALLY EXCAVATED. INTERMEDIATE III LEVEL. FACING NORTH.

(*a*) EASTERN COURT OF BLOCK I, WITH EAST WING AND BLOCK 4 BEYOND. INTERMEDIATE II LEVEL. FACING NORTH-EAST.

(*b*) EASTERN COURT OF BLOCK I. INTERMEDIATE II LEVEL. FACING SOUTH-EAST.

(*a*) POT DRAIN IN FIRST STREET. INTER. III LEVEL. FROM WEST.



(*b*) BLOCK 7, HOUSE IV, ROOM 79. INTER. III LEVEL. FROM WEST.

(*c*) FIRST STREET. DRAIN WITH TRIMMED BRICKS. INTER. I LEVEL. FROM WEST.



(*d*) CHUTE AND DRAIN IN FIRST STREET. INTER. II LEVEL. FROM EAST.

MOHENJO-DARO. DK. AREA. G. SECTION.



(*a*) BLOCK 4, ROOMS 14–16. INTER. III LEVEL. FROM SOUTH-EAST.

(*b*) BLOCK 4, ROOMS 14–16. INTER. III LEVEL. FROM SOUTH-WEST.

(*c*) "CROOKED LANE" SOUTH OF BLOCKS 4 AND 5. INTER. III LEVEL. FROM WEST.

(*d*) LOW LANE. EAST OF BLOCKS 4 AND 7. INTER. III LEVEL. FROM NORTH.

(*a*) Block 12A. House H, Rooms 22–23 in foreground. From North-East.

(*b*) Block 11, House III, Room 25 at left. From South.



(*c*) "Long Lane" between Blocks 9 and 10 (H). Inter. H Level. From West.

(*d*) "Long Lane" between Blocks 9 (VII) and 10. From East.

(*e*) "Short Lane" between Blocks 11 and 12. From South.

MOHENJO DARO. DK. AREA. G. SECTION.

(*a*) SKELETON NO. 6 IN BLOCK 10A FROM SOUTH.



(*b*) SKELETON NO. 7 IN BLOCK 10A FROM SOUTH.

(*c*) "LONG LANE" BETWEEN BLOCKS 10A AND 11 FROM EAST.



(*d*) "LONG LANE" BETWEEN BLOCKS 10A AND 11 FROM WEST.

ENTRANCE DOOR OF HOUSE III, BLOCK 10. INTER. III LEVEL. FACING E.



(*b*) DOUBLE STAIRWAY IN BLOCK 1A. INTER III LEVEL. FROM NORTH.



"FORE LANE." SOUTH OF HOUSE III, BLOCK 10. INTER. III LEVEL FROM EAST.

(*d*) "FORE LANE." SOUTH OF HOUSE III, BLOCK 10. INTER. III LEVEL. FROM WEST.

MOHENJO DARO. DK. AREA. G. SECTION.

(*a*) "SHORT LANE." BETWEEN BLOCKS 11 AND 12. INTER III LEVEL. FROM SOUTH.

(*b*) "LONG LANE." STAIRWAY BETWEEN BLOCKS 7 AND 10 (11). INTER. II LEVEL. FROM NORTH-WEST.



(*c*) "LOOP LANE." BETWEEN BLOCKS 11 AND 12A. INTER. II LEVEL. FROM SOUTH.

(*d*) "LOOP LANE." BETWEEN BLOCKS 11 AND 12A. INTER. II LEVEL. FROM NORTH.

MOHENJO DARO. DK. AREA. G. SECTION.



(*a*) KILNS IN BLOCK 1, HOUSE II, ROOM 33. INTER. II LEVEL. FROM SOUTH-WEST.

(*b*) WELL IN BLOCK 1, COURT I INTER. III LEVEL. FROM NORTH-WEST.

(*c*) BOWL IN BLOCK 1, HOUSE IV, ROOM 80. INTER. II LEVEL. FROM WEST

(*d*) WELL IN BLOCK H 1, HOUSE I, ROOM. 19, LATE III LEVEL. FROM SOUTH-EAST.

STAIRCASE IN BLOCK 1, HOUSE I, ROOM 19 INTER. II LEVEL. FROM WEST.

(*f*) OVEN IN COURT OF HOUSE IV, BLOCK 1. INTER. II LEVEL. FROM NORTH.



(*g*) BLOCK 1, HOUSE IV, ROOM 28 INTER. I AND II DOORWAYS. FROM SOUTH.

MOHENJO-DARO. DK AREA, G. SECTION.

(*a*) BLOCK I, HOUSE IV, ROOM 38. INTER. I LEVEL. FROM EAST.



(*b*) BLOCK I, ROOMS 63-65 OF HOUSE VIII IN FOREGROUND. FROM NORTH-WEST.



(*c*) WASHING-FLOOR IN BLOCK 2, HOUSE II, ROOM 22. FROM SOUTH-EAST.

(*d*) BLOCK I, HOUSE IV, ROOMS 24-26. INTER. II LEVEL. FROM WEST.

(*e*) HOUSES I AND II OF BLOCK 2 IN FOREGROUND. INTER. II LEVEL. FROM SOUTH-WEST.

MOHENJO DARO DK. AREA, G. SECTION.

(a) APERTURES IN WALLS OF BLOCK 3, HOUSE V, ROOM 21 INTER. I PERIOD. FROM SOUTH-WEST.



(d) BLOCK 5, ROOM 12, INTER. I AND LATE III LEVELS. FROM WEST.

(f) BLOCKS 2 AND 3 IN FOREGROUND. FACING NORTH-WEST.

(b) RUNNEL AND JAR IN BLOCK 7, HOUSE IV, ROOM 50. INTER. III LEVEL. FROM EAST.



(c) OUTSIDE WALL OF BLOCK 7, HOUSE VII, INTER. II LEVEL FROM NORTH.

(e) BLOCK 7, HOUSE V, INTER. III LEVEL. FROM NORTH-WEST.

(g) BLOCK 7, HOUSE I, ROOM 19. INTER. II LEVEL. FROM SOUTH.

(a) FOUNDATIONS OF SOUTH SIDE OF HOUSE VI, BLOCK 7. INTER III LEVEL. FROM EAST.



(b) CHUTE NORTH SIDE OF LANE BETWEEN BLOCKS 10A AND 11 (III).



(c) "FORE LANE." FOUNDATIONS OF SOUTH SIDE OF HOUSE VI, BLOCK 7. FROM WEST.

(d) "FORE LANE." CHUTE OUTSIDE BLOCK 7. INTER. I LEVEL. FROM EAST.

MOHENJO-DARO, DK. AREA, G. SECTION.

(a) BLOCK 9, HOUSE VI, ROOM 46. INTER. I LEVEL. FROM EAST.

(b) BLOCK 9. HOUSE VII. NORTH WALL. INTER. II PERIOD. FROM SOUTH.

(c) BLOCK 9, HOUSE III, ROOM 35. INTER. I LEVEL. FROM WEST.



(d) BLOCK 9, HOUSE VI, ROOM 34. INTER. I LEVEL. FROM SOUTH-WEST.



(e) BLOCKS 7, 9 AND 10, HOUSE VI OF BLOCK 9 IN RIGHT FOREGROUND. FROM NORTH-WEST.

(f) "LONG LANE" BETWEEN BLOCKS 7 AND 9 (III). INTER. II LEVEL. FROM WEST.

(*a*) Facade of House III, Block 10. Inter. III Level. From West.



(*b*) North-East Corner of House III, Block 10. Inter III Level.

(*c*) South wall of Enclosure 83, House IV, Block 10. Inter III Level.



(*d*) Stairway in Block 1A. Inter. III Level. From North-East.

(a) "LOOP LANE" BETWEEN BLOCKS 9A AND 12A. FROM NORTH.



(b) WELL IN BLOCK 10, HOUSE II, ROOM 27. INTER. III LEVEL FROM WEST.

(c) CHUTE OUTSIDE HOUSE I, BLOCK 10. INTER. II LEVEL FROM SOUTH-WEST.

(d) WELL IN BLOCK 10, HOUSE II. INTER. III LEVEL FROM SOUTH-EAST.

(e) BLOCK 9, HOUSE VII, "LONG LANE" ON LEFT. INTER. I LEVEL FROM EAST.

(f) BLOCK 10, HOUSE II, ROOM 27. INTER II LEVEL FROM SOUTH-WEST.

(g) "LONG LANE" AND BLOCK 10A IN FOREGROUND. FROM SOUTH-EAST.



(*a*) "Fore Lane" and North Face of Great Wall. Inter. II Level. From N.W.

(*b*) Block 12, Rooms 90 and 100. Inter. III Level. From S.

(*c*) "Loop Lane." Between Blocks 12 and 12A. Inter. II Level. From W.

(*d*) Block 12, Rooms 89, 90, 99 and 100. Inter. III Level. From N.E.

MOHENJO DARO, DK. AREA, G. SECTION.

(a) LOW LANE. LATE II CESS-PITS. FROM NORTH.

(b) BLOCK 8A, ROOM 42. WELL AND PAVEMENT OF LATE II PERIOD. FROM EAST.



(c) BLOCK 8A, ROOM 42. SKELETONS ON STAIRWAY OF LATE Ib DATE. FROM WEST.



(d) BLOCK 8, HOUSE II, ROOM 50. DRAIN COVERED WITH LARGE BRICKS. LATE I DATE. FROM WEST.



(e) BLOCK 9, HOUSE XII, ROOM 45. WASHING FLOOR. LATE Ib LEVEL. FROM NORTH.



(f) BLOCK 9, HOUSE XII, ROOM 44. WELL AND PAVEMENT OF LATE Ib DATE. FROM NORTH EAST.

MOHENJO-DARO. DK. AREA, G. SECTION.

(a) CHTE OUTSIDE ROOM 17, HOUSE II, BLOCK 8, LATE II*b* LEVEL. FROM SOUTH



(*b*) WELL IN CHAMBER 19, HOUSE II, BLOCK 8, LATE III AND II LEVELS. FROM SOUTH-EAST.



"FIRST STREET." LATE III DRAINAGE SYSTEM. FROM NORTH.



(*d*) "LOW LANE" SHOWING LATE III DRAINS FROM NORTH.

BLOCKS 7 AND 9, HOUSE IX OF BLOCK 7 IN MIDDLE DISTANCE. LATE III LEVEL. FROM NORTH.

(*f*) BLOCK 9, HOUSE VI LATE III STRUCTURE. FROM NORTH-WEST.

MOHENJO-DARO, DK AREA, G, SECTION

(a) First Street. Drain and cess pits of Intermediate I Date. From North-West.

(b) Block 8A, Rooms 33, 34. From South-West.



(c) Block 8A, Rooms 37, 40. Late II Level. From South-West.



(d) Block 8A, Rooms 33,34. Late II Level. From South-East.



(e) Pier in Block 6A, Rooms 38, 40. Late III Period. From North.

(f) Channels beneath paving of Room 64, House VIII, Block 9A. Late III Level. From South West.

MOHENJO-DARO. DK. AREA. G. SECTION.



(*a*) NORTH-EASTERN CORNER OF BLOCK 6A WITH FIRST STREET IN FOREGROUND.

(*b*) BLOCK 9A WITH HOUSE VIII IN FOREGROUND. FROM WEST.

(*a*) "First Street." Late III Level. From North-East.

(*b*) "First Street." Part of Eastern wall of Block 3 in foreground. Late III Level. From South-West.



(*c*) Lane between Blocks 5 and 6. Late III Level. From East.

(*d*) Block 6. Eastern sides of Houses I and II. Late III Level.

(*a*) Block 7, House II. Late III Stairway in Room 93. From South West.

(*b*) Drain between Blocks 9 (VI) and 9A. Late II Level. From East.

(*c*) Block 12. Drain aperture in East wall of Room 93. Late II Level From West.

(*d*) Late II drain between Blocks 12 and 12A. From South-West.



(*e*) Cooking places. Block 2, Court 21. Late Ib Level. From North-East.

(*a*) First Street showing East side of Block 6. Late II Level. From North-East.

(*b*) Block 9, Ho. VI, Passage 31 in foreground. Late Ib Level. From North-West.

(*c*) Block 9, Western side of House IV. Late Ib Level. From North-West.

(*d*) Block 9, Eastern portion of House VI. Late Ib Level. From North-West.



(*e*) Block 1, House VII. Well in Room 39. Top Pavement, Late Ia Level. From North-East.

(*f*) Block 10, House II. Well and Paving of Late Ib Level. From North.

(a) BLOCK 9. HOUSE VI. ROOMS 14-20 IN BACKGROUND. LATE Ia LEVEL. FROM SOUTH-WEST.



(b) KILN IN BLOCK 2, COURT 15. LATE Ib LEVEL. FROM SOUTH-WEST.

(c) BLOCK 9. HOUSE III. LATE Ia DRAIN. FROM SOUTH-EAST



(d) TWO KILNS IN BLOCK 9, HOUSE II, COURT 21. LATE Ia LEVEL. FROM EAST.

(*a*) DK Area. G. Section, Southern Portion before Excavation. From South-West.



(*b*) Excavation of House I, Block 7. From South-East.



(*c*) North-western corner of Block 6 in foreground.

(*d*) First Street. North-eastern corner of Block 3 in background.

SCALE 1 6

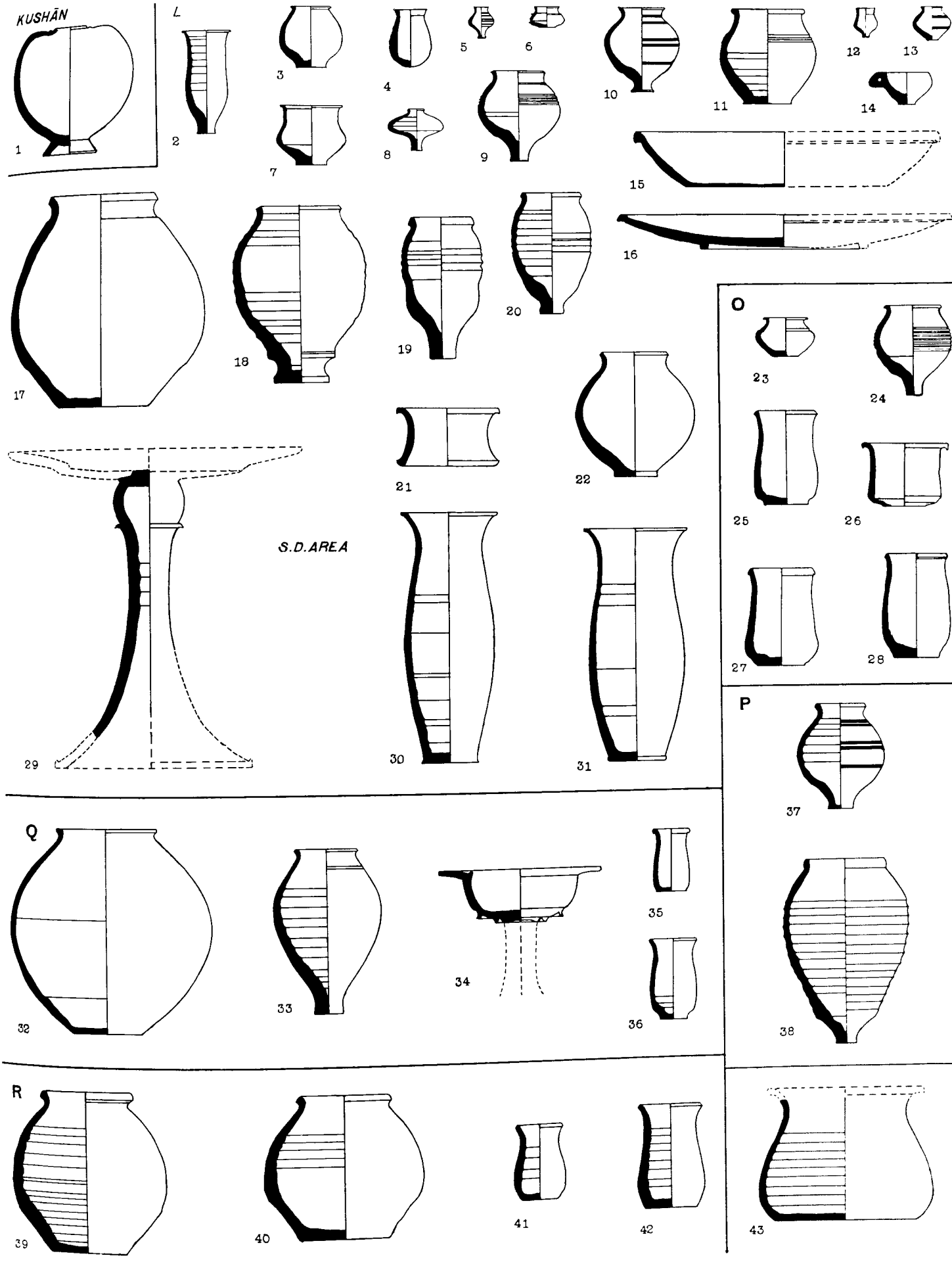
KUSHĀN
L
1
2
3
4
5
6
7
8
9
10
11
12
13
14
15
16
17
18
19
20
21
22
S.D.AREA
23
24
25
26
27
28
29
30
31
O
P
Q
R
32
33
34
35
36
37
38
39
40
41
42
43

MOHENJO[illegible] S.D. AREA. G. SECTION.

POTTERY CHESS[illegible] AND GAMESMEN. UPPER LEVELS

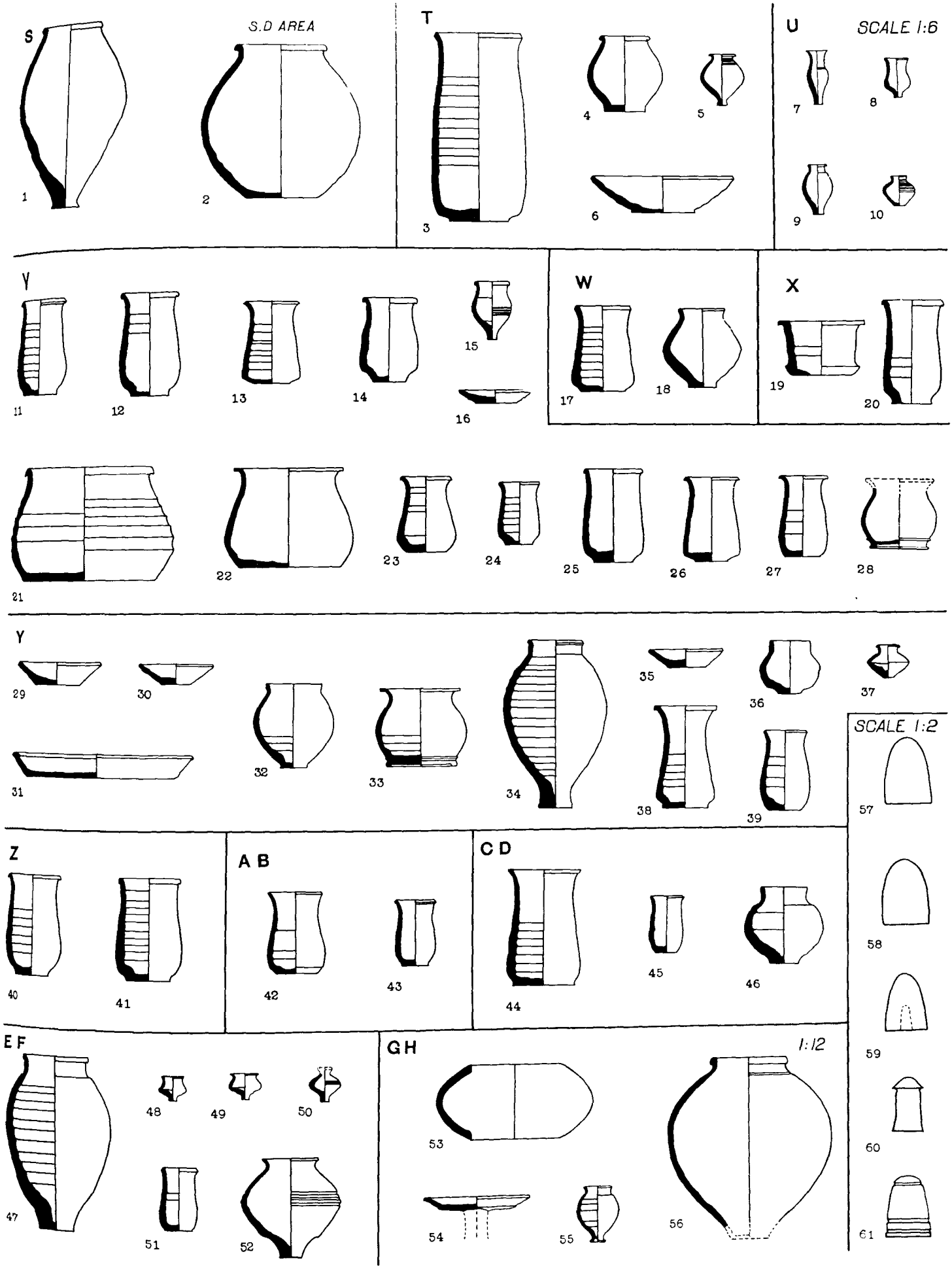

MOHENJO-DARO. DK. AREA. G. SECTION.
POTTERY AND OTHER OBJECTS

UPPER LEVELS

1

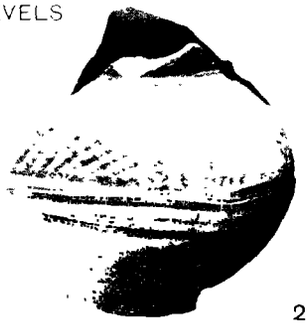
2

3

4

5


6

7

8


9

10

11

12

13

14

15


16

17

18

19

20


21

22

23

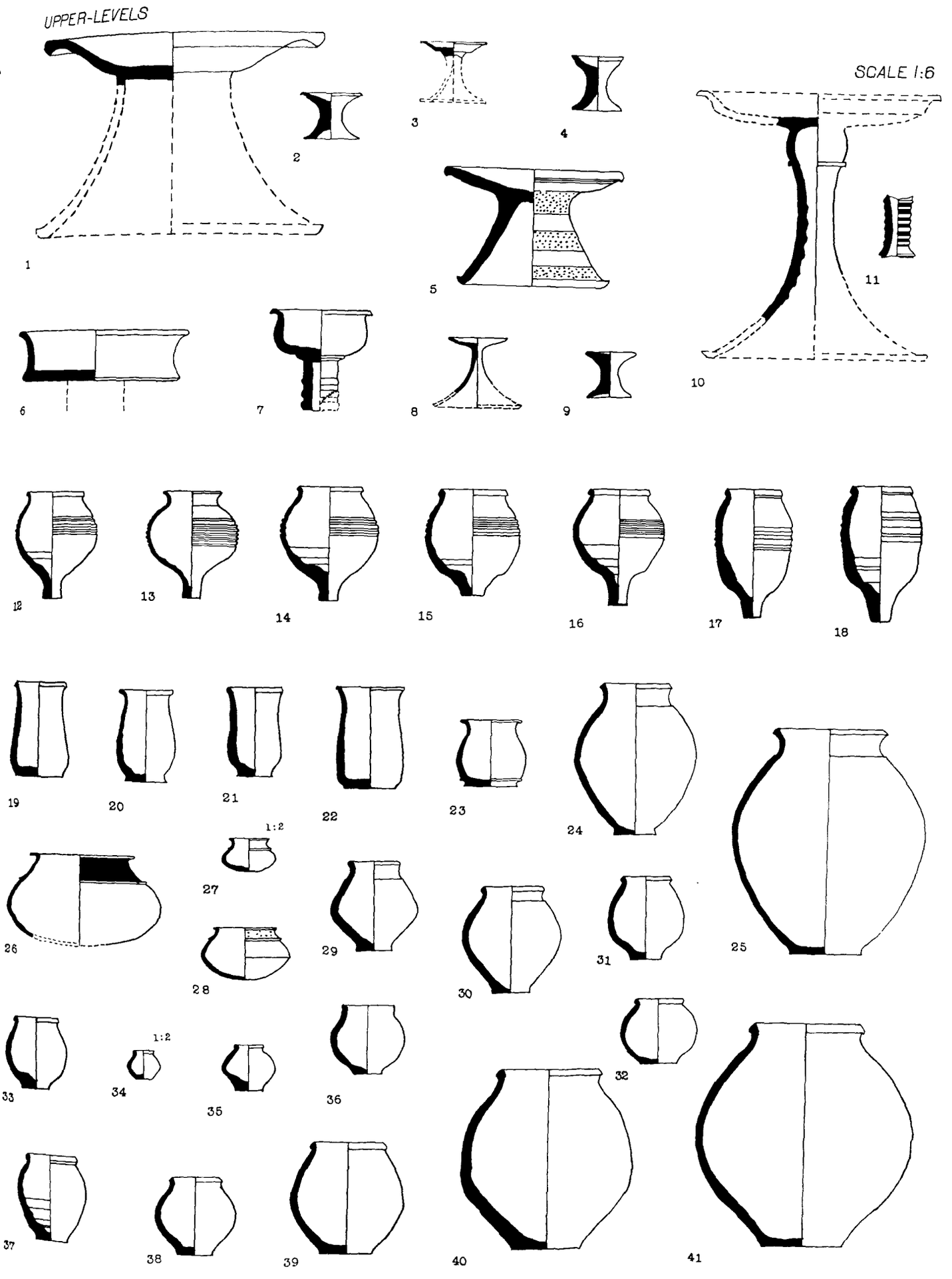
UPPER-LEVELS
SCALE 1:6
1
2
3
4
5
6
7
8
9
10
11
12
13
14
15
16
17
18
19
20
21
22
23
24
25
26
27
1:2
28
29
30
31
32
33
34
1:2
35
36
37
38
39
40
41

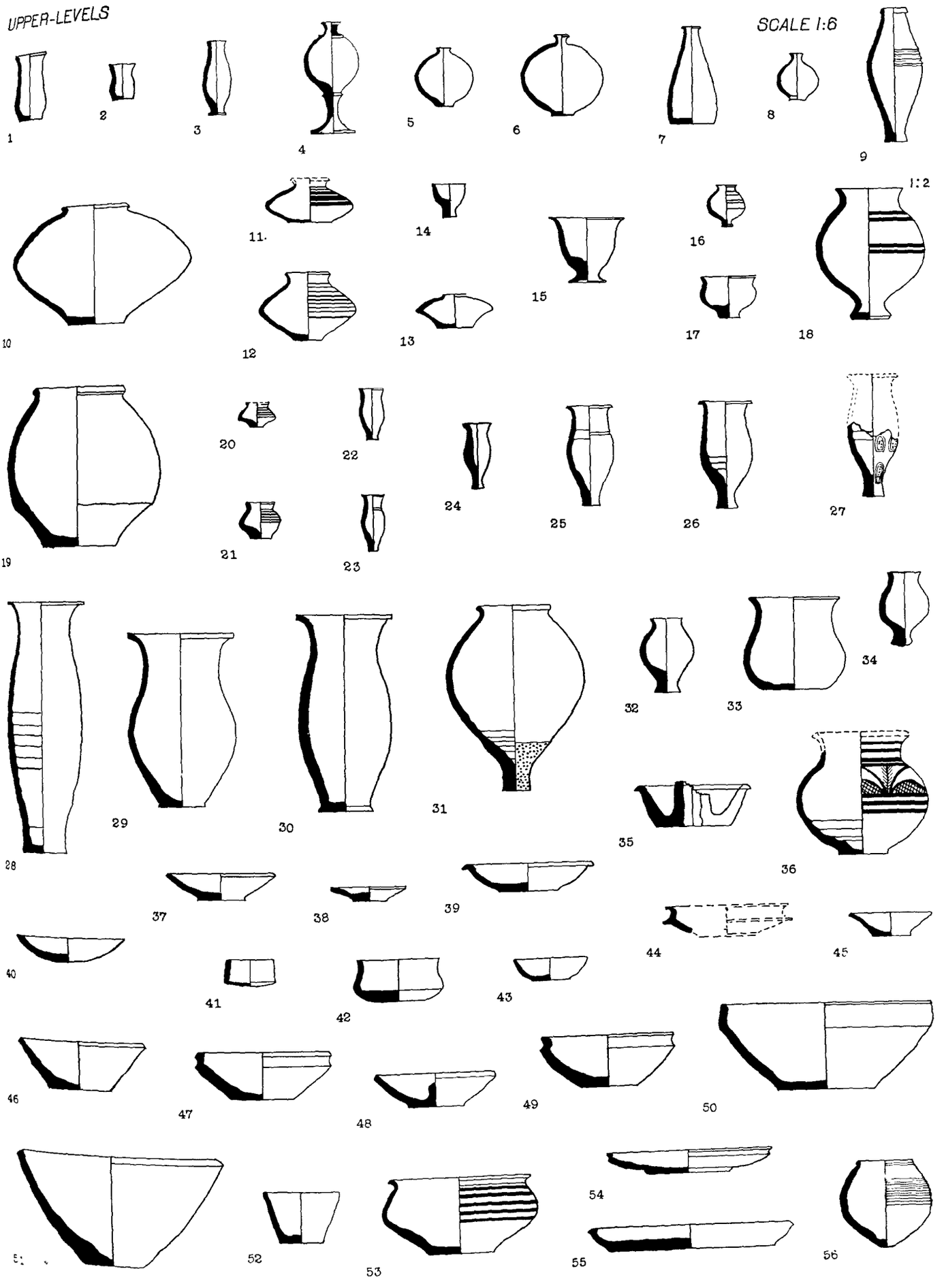
UPPER-LEVELS
SCALE 1:6
1:2
1
2
3
4
5
6
7
8
9
10
11.
12
13
14
15
16
17
18
19
20
21
22
23
24
25
26
27
28
29
30
31
32
33
34
35
36
37
38
39
40
41
42
43
44
45
46
47
48
49
50
51
52
53
54
55
56

MOHENJO-DARO. DK. AREA. G. SECTION.
POTTERY.

SCALE 1:6

UPPER-LEVELS

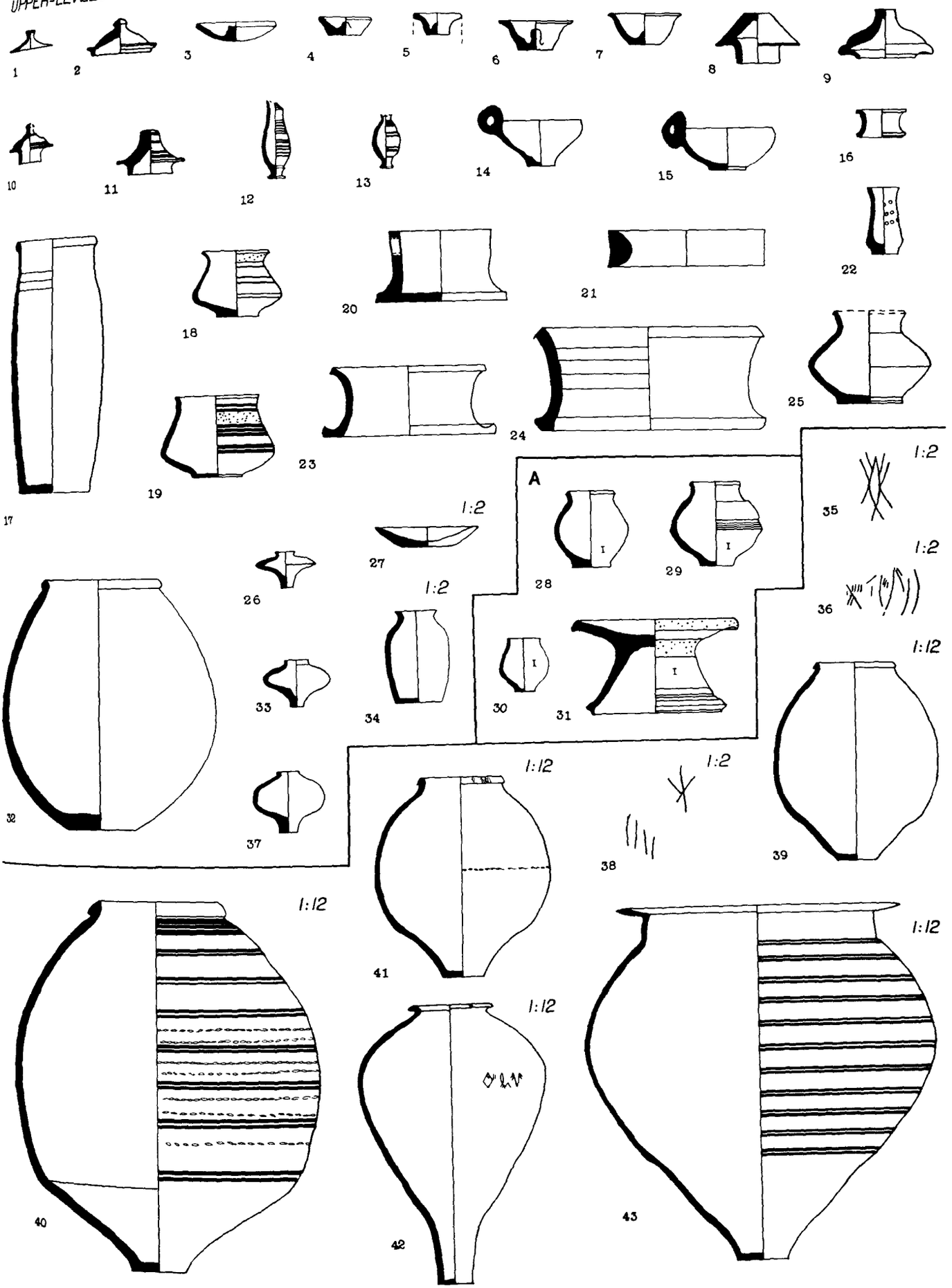

STORAGE JARS.

SCALE 1:12

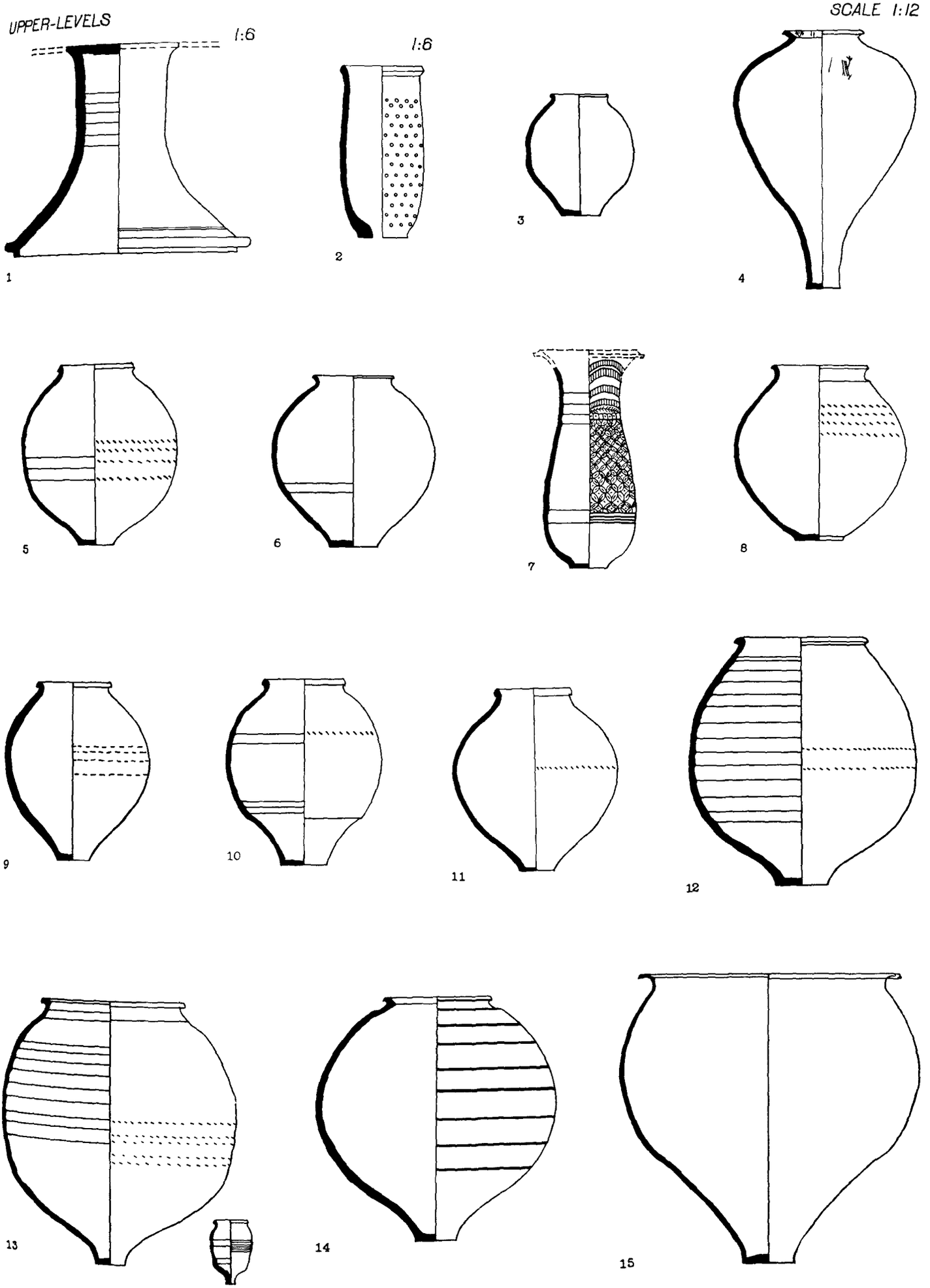

MOHENJO-DARO, DK. AREA, G. SECTION.
POTTERY GROUPS.

UPPER-LEVELS

SCALE 1:12

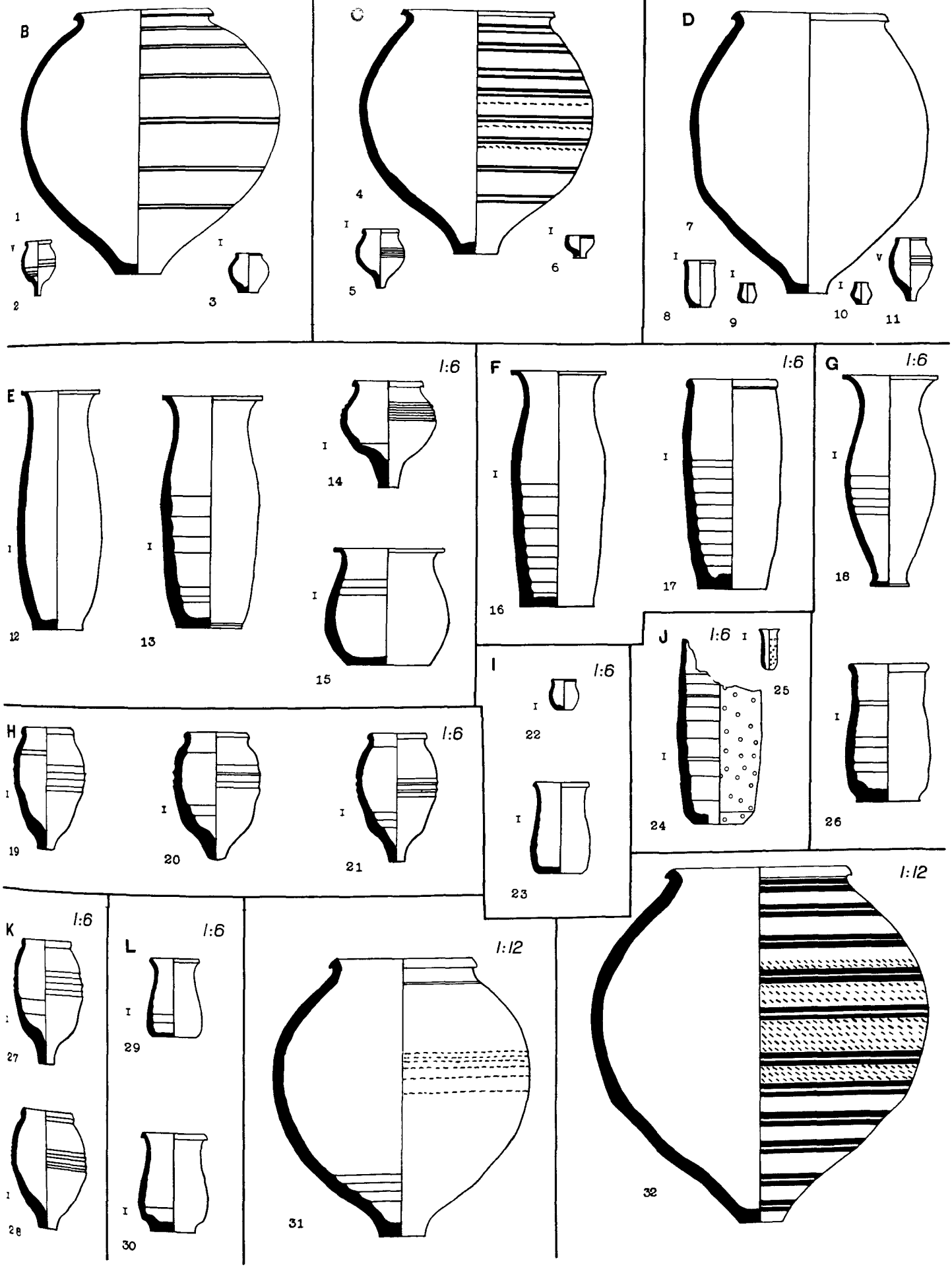

POTTERY.

LOWER-LEVELS

SCALE 1·6

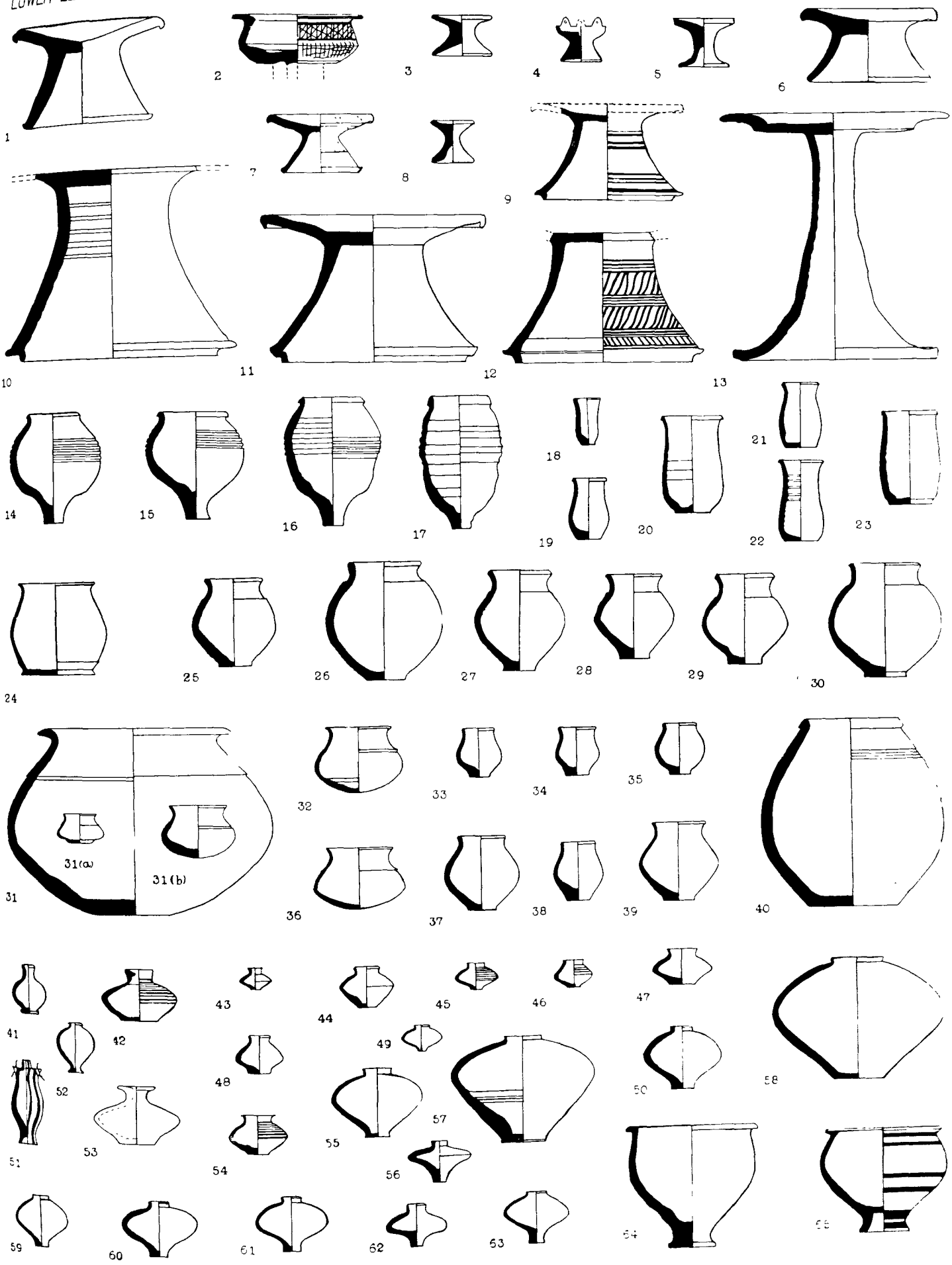

POTTERY.

LOWER-LEVELS

SCALE 1:6

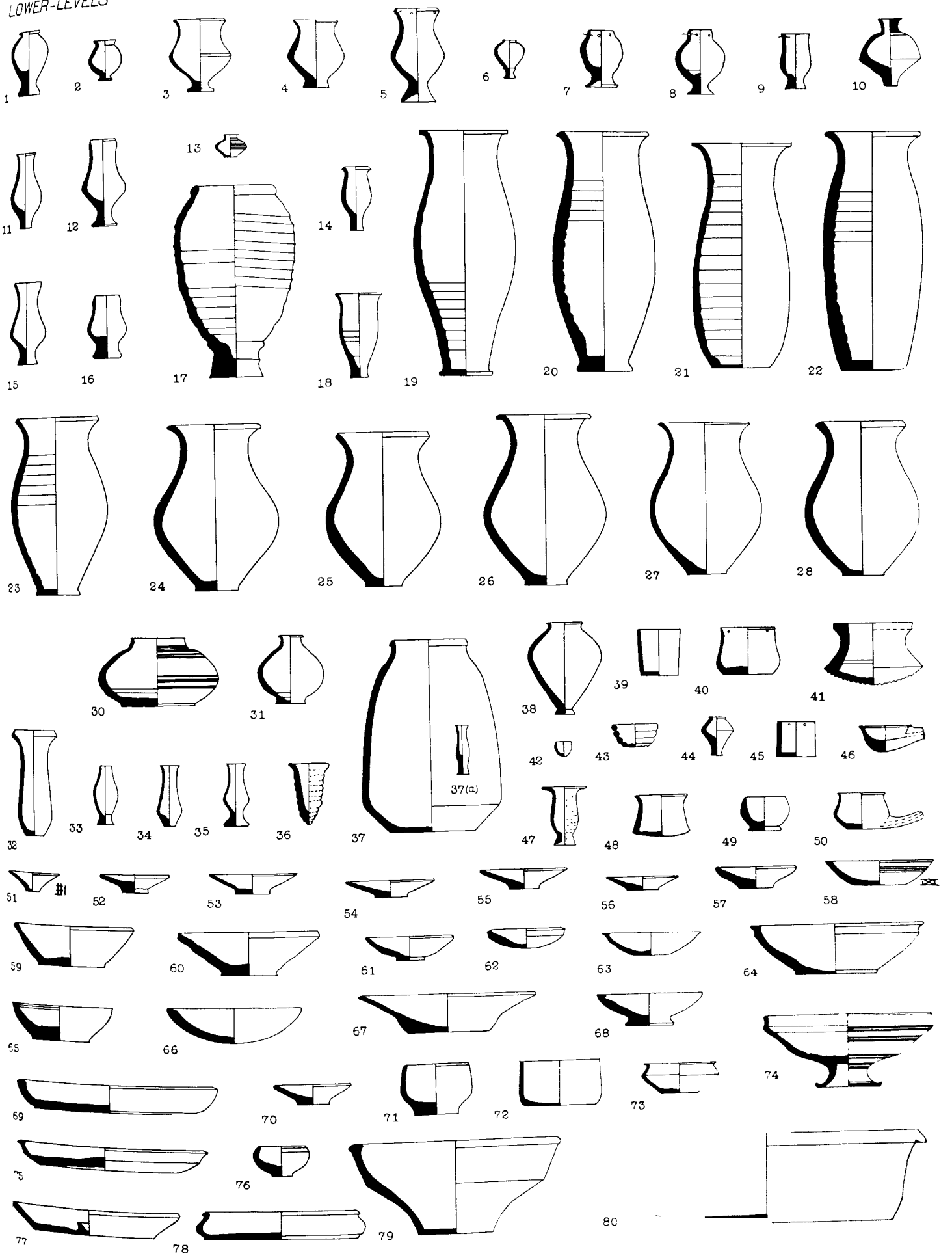

MOHENJO-DARO, DK. AREA, G. SECTION.
POTTERY.

SCALE 1:6

LOWER-LEVELS

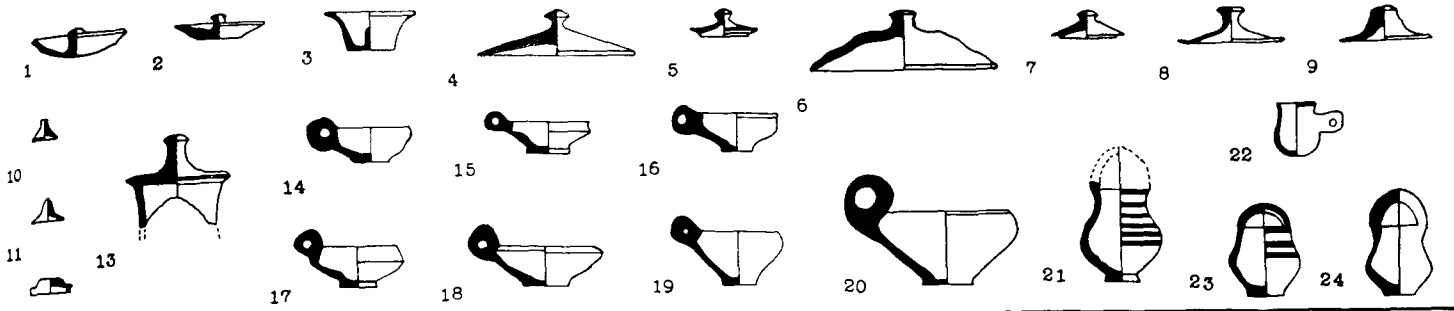

SCALE 1:12

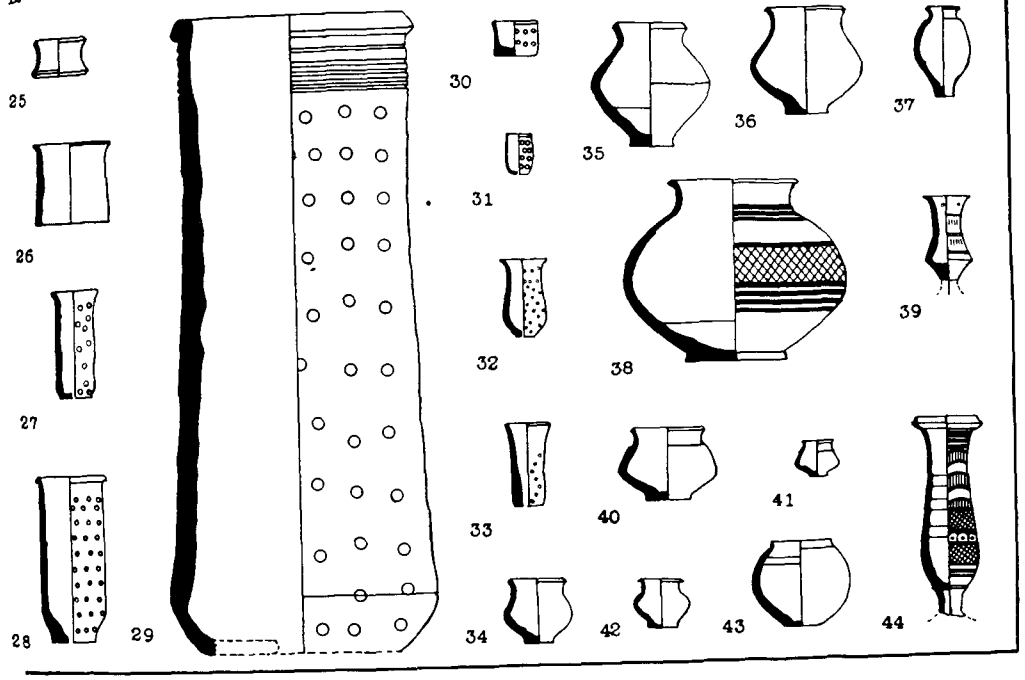

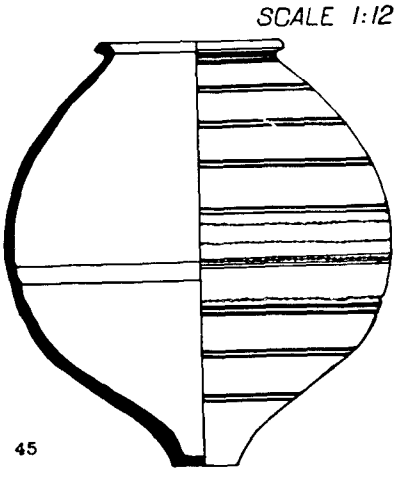

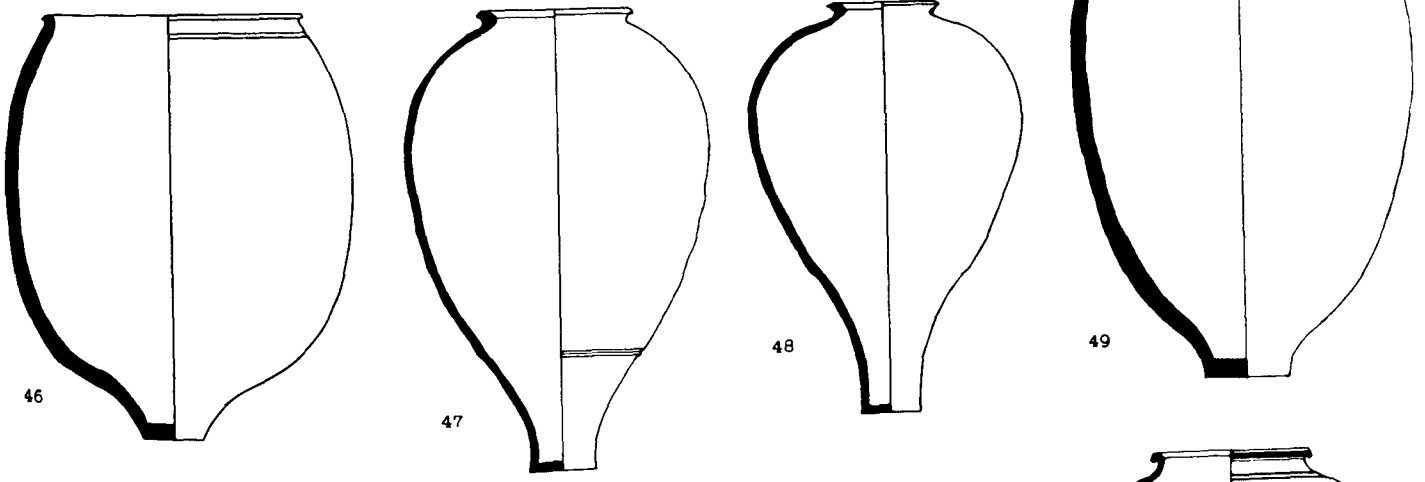

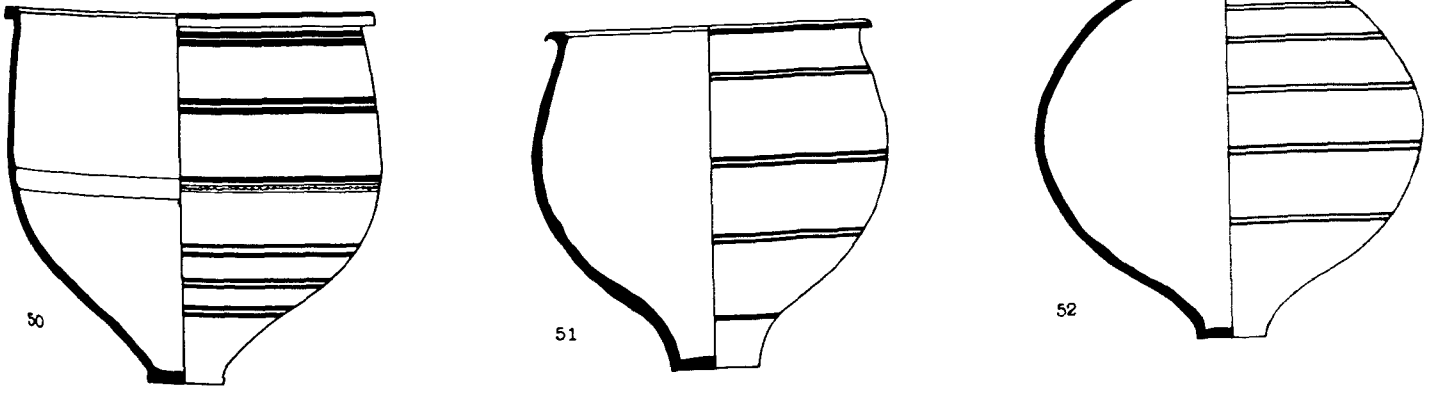

POTTERY STORAGE JARS.

LOWER-LEVELS

SCALE 1:12

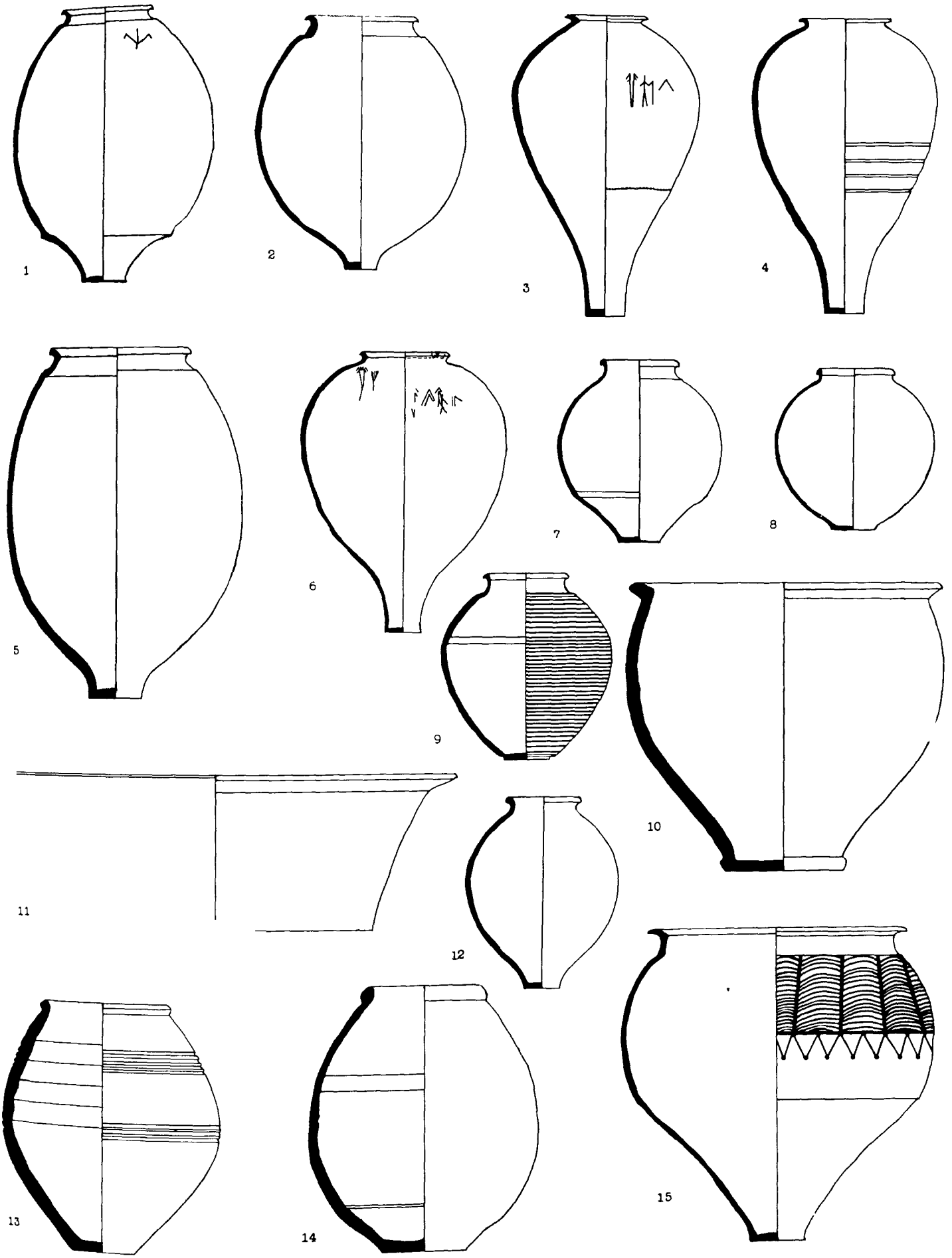

LOWER-LEVELS

SCALE 1:6

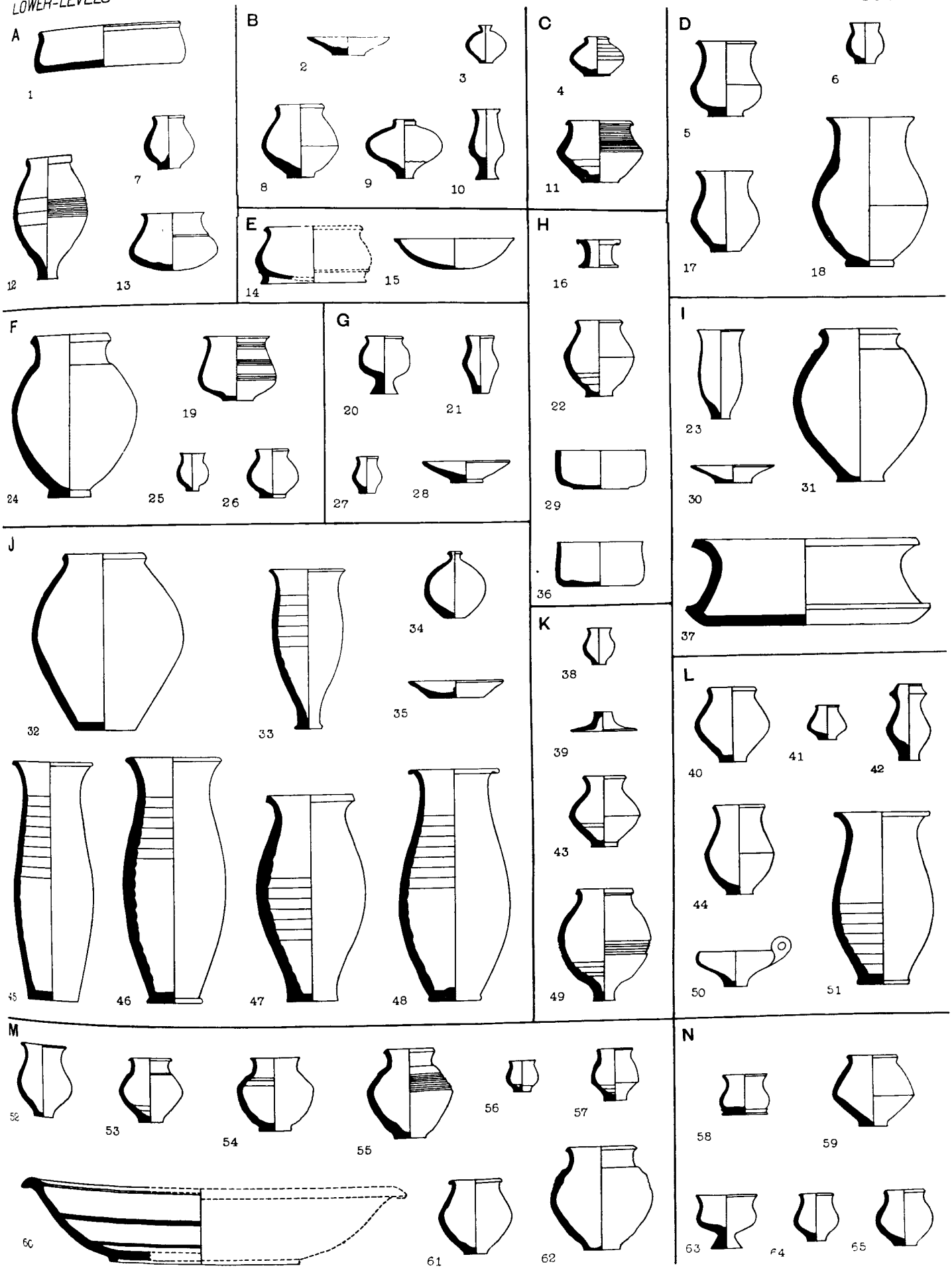

POTTERY GROUPS.

LOWER-LEVELS

SCALE 1:6

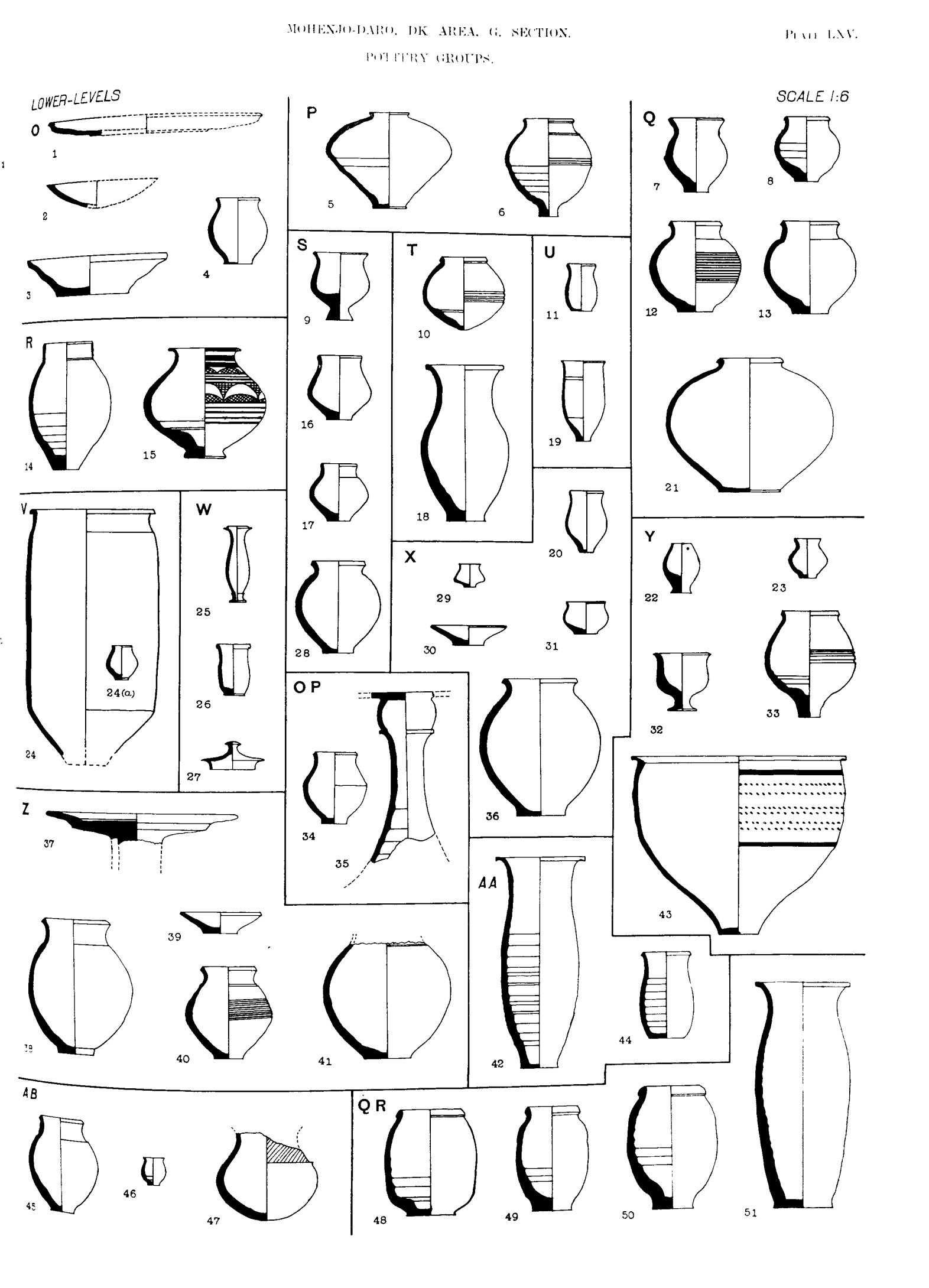

MOHENJO-DARO. DK. AREA. G. SECTION.
POTTERY.

LOWER-LEVELS

1

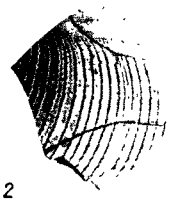
2

3

4

5

6

7

8

9

10

11

12


13

15


16

17


18

19

20

23

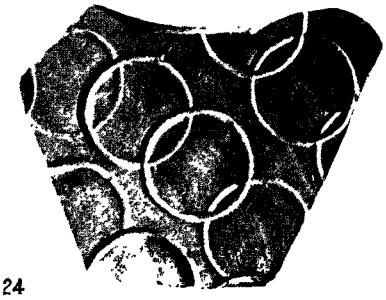
24

21

22

25

26

27

UPPER LEVELS

1

2

3

4

5

6

7


8

9

10

11

12

13

14

15

16

17


18

19

20


21

22


23

24


25

26

PAINTED POTTERY MOTIFS.

UPPER LEVELS

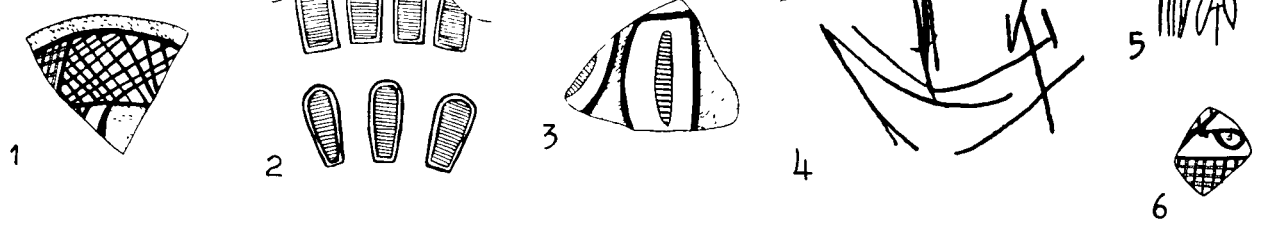



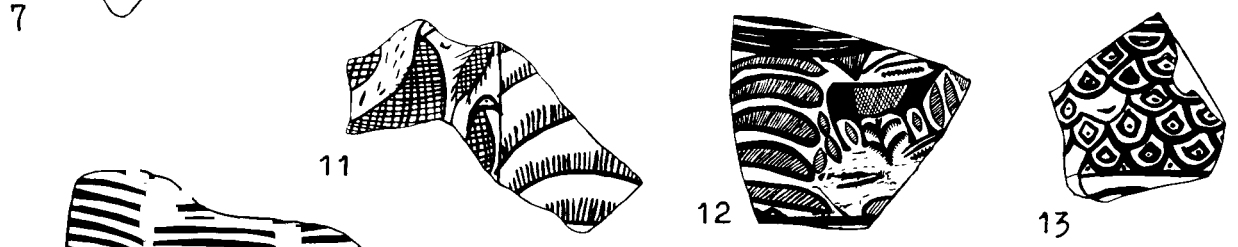

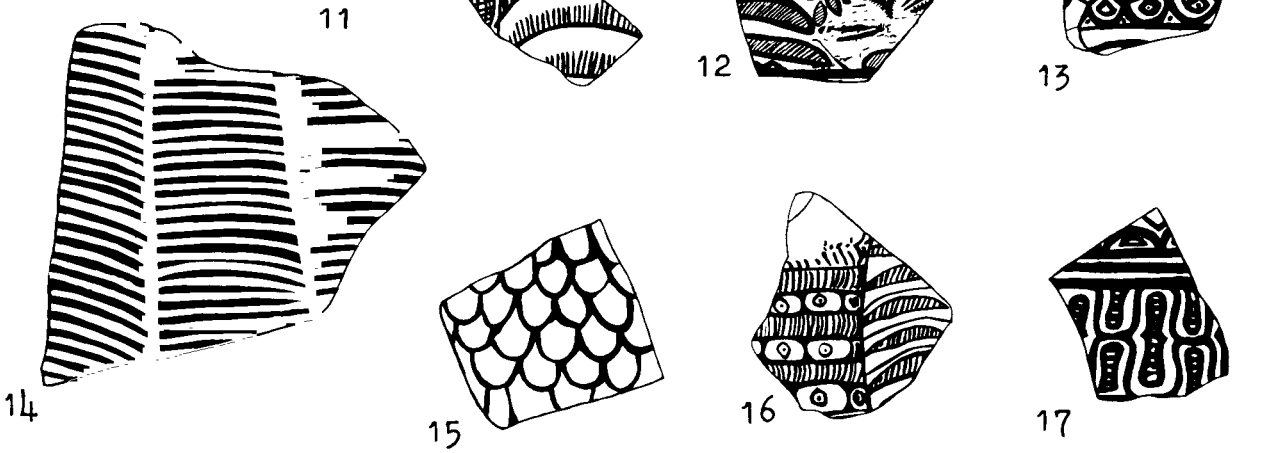

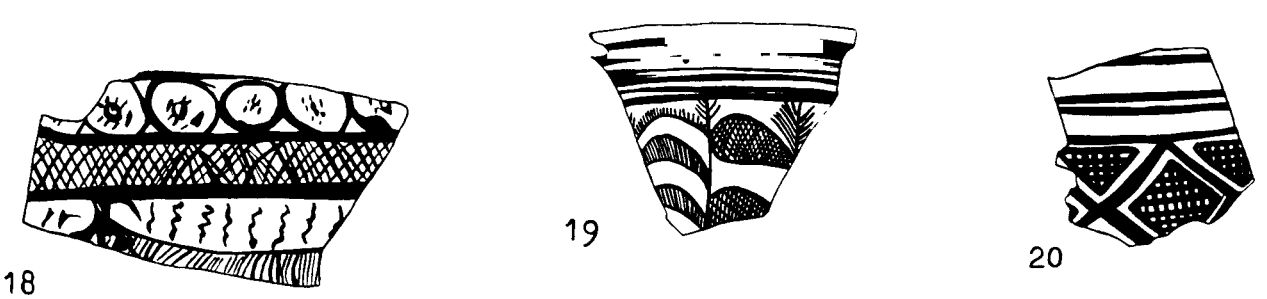

LOWER-LEVELS



MOHENJO-DARO. SD. AREA.
MISCELLANEOUS OBJECTS.



UPPER LEVELS

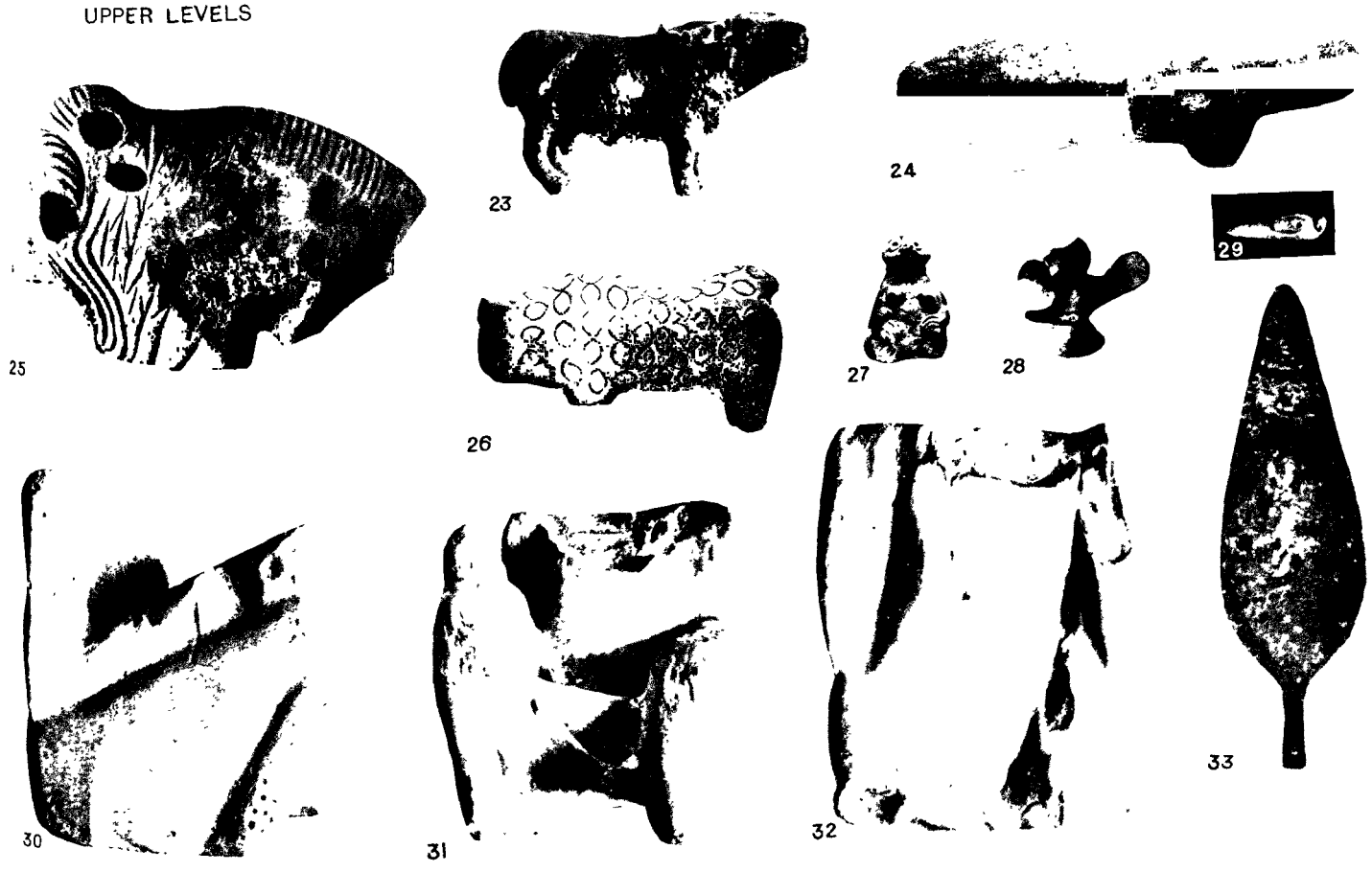

MOHENJO DARO. DK. AREA. G. SECTION.
POTTERY FIGURINES. UPPER LEVELS.



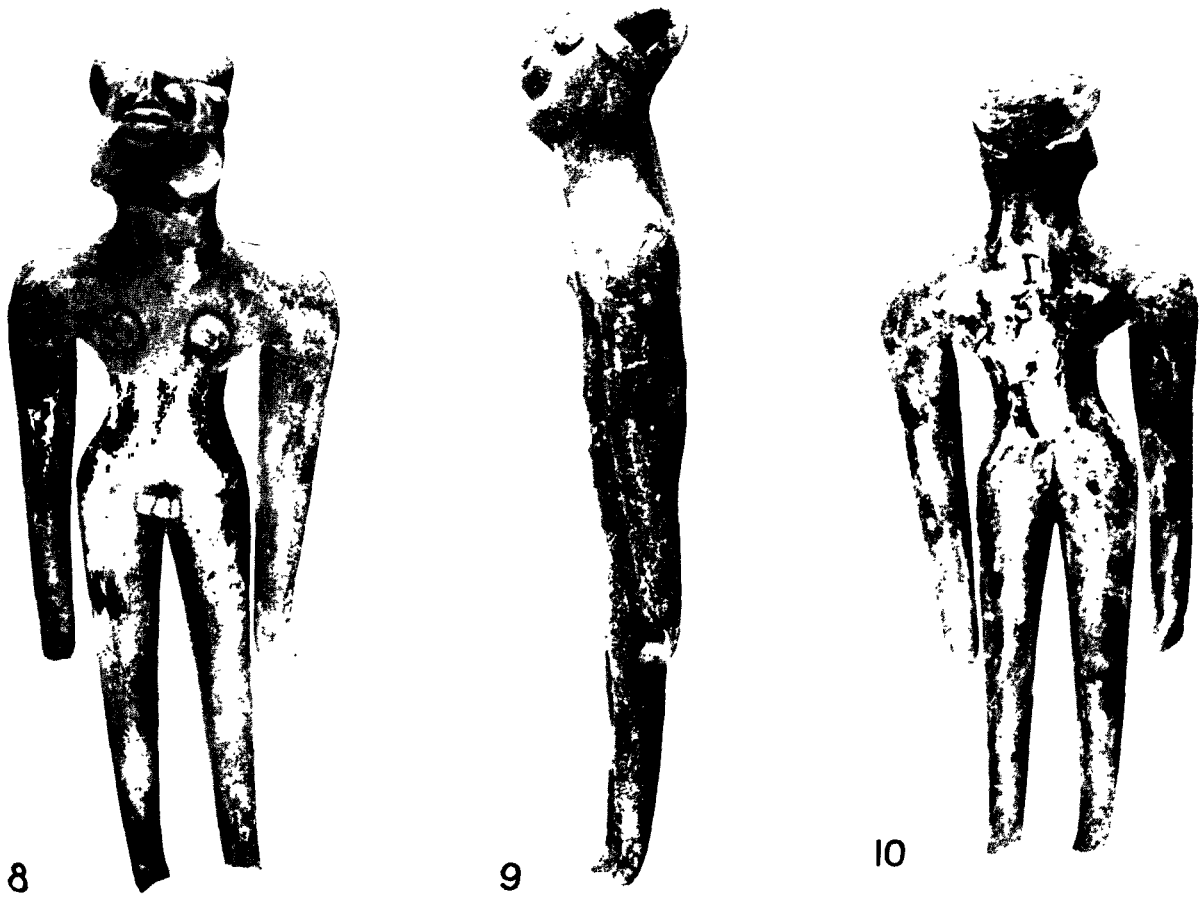

MOHENJO-DARO, DK. AREA, G. SECTION.
POTTERY AND BRONZE FIGURINES, UPPER LEVELS.



MOHENJO-DARO. DK. AREA. G. SECTION.

POTTERY, SHELL, FAIENCE AND BRONZE MODEL ANIMALS.

MOHENJO-DARO, DK. AREA. G. SECTION.
POTTERY FIGURINES. LOWER LEVELS.

MOHENJO-DARO: DK. AREA, G. SECTION.
POTTERY AND PASTE FIGURINES. LOWER LEVELS.

MOHENJO-DARO, DK. AREA, G. SECTION.
POTTERY, STONE, FAIENCE AND BRONZE MODEL ANIMALS. UPPER LEVELS.



MOHENJO-DARO, DK. AREA, G. SECTION.

POTTERY AND FAIENCE ANIMALS.



MOHENJO-DARO: DK. AREA, G. SECTION.
POTTERY, STONE, SHELL AND BRONZE MODEL ANIMALS. LOWER LEVELS.

MOHENJO-DARO. DK AREA. G. SECTION.
POTTERY PASTE AND FAIENCE MODEL ANIMALS. LOWER LEVELS.



POTTERY MODEL ANIMALS, GAMESMEN AND JAR-STOPPERS. LOWER LEVELS.

1

1a

2

3

5

6

7

2a

4

8

9

10

11

12

13

14

15

16

17

18

19

MOHENJO-DARO, DK & SD AREAS.
SEALS, AMULETS, HEADS, FIGURINES AND COINS, UPPER LEVELS.

H. SECTION, DK. AREA

691

687

688 690

692

689

SD. SECTION, STUPA AREA

693

695

700

701

697

703

699

698


696

702

704

694

a 1


b

c

a 2


b


c

3

b a c

4

5

6

7

8


9


10

KUSHĀN COINS

11

12

13

14

15

16

17

1
2
3
4
5
6
7
8
9
10
11
12
13
14
15
16
17
18
19
20
21
22
23
24
25
26
27
28
29
30
31
32
33
34
35
36
37
38
39
40
41
42
43
44
45
46
47
48
49
50
51
52


53
54
55
56
57
58
59
60
61
62
63
64
65
66
67
68
69
70
71
72
73
74
75
76
77
78
79
80
81
82
83
84
85
86
87
88
89
90
91
92
93
94
95
96
97
98
99
100
101
102
103


104
105
106
107
108
109
110
111
112
113
114
115
116
117
118
119
120
121
122
123
124
125
126
127
128
129
130
131
132
133
134
135
136
137
138
139
140
141
142
143
144
145
146
147
148
149
150
151
152
153
154
155

156
157
158
159
160
161
162
163
164
165
166
167
168
169
170
171
172
173
174
175
176
177
178
179
180
181
182
183
184
185
186
187
188
189
190
191
192
193.
194
195
196
197
198
199
200
201
202
203
204
205
206
207
208
209
210
211
212
213
214
215
216


217
218
219
220
221
222
223
224
225
226
227
228
229
230
231
232
233
234
235
236
237
238
239
240
241
242
243
244
245
246
247
248
249
250
251
252
253
254
255
256
257
258
259
260
261
262
263
264
265
266
267
268
269
270
271

272
273
274
275
276
277
278
279
280
281
282
283
284
285
286
287
288
289
290
291
292
293
294
295
296
297
298
299
300
301
302
303
304
305
306
307
308
309
310
311
312
313
314
315
316
317
318
319
320
321
322
323
324
325
326
327
328
329
330
331
332
333


334
335
336
337
338
339
340
341
342
343
344
345
346
347
348
349
350
351
352
353
356
357
358
359
360
361
362
352
354
355
363
364
365
366
367
368
369
370
371
372
373
374
375
376
377
378
A
B
C
D


1
2
3
4
5
6
7
8
9
10
11
12
a
b
13
14
15
16
17
18
c
19
20
21
22
23
24

CLAY AND FAIENCE AMULETS, COMBS, PINS AND BUTTONS. UPPER LEVELS.



MOHENJO-DARO. DK. AREA. G. SECTION.

CLAY AND FAIENCE AMULETS.

1a

1b

2a

2b

3a

3b

4a

4b

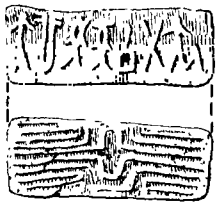

5



a

6

b

a b

Section

7

8



9



10

a

b

c

11

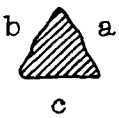

b a

c

Section

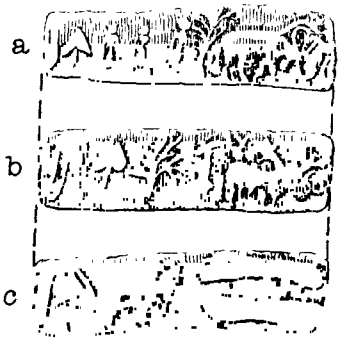

a

b

c

12

b a

c

Section

COPPER TABLETS.



1

2



4



3





5



6





7



8



9

10







11

12



13

14





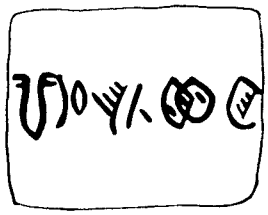

MOHENJO-DARO, DK. AREA. G. SECTION.
IMPRESSIONS OF SEALS. LOWER LEVELS.

379

380

381

382

383

384

385

386

387

388

389

390


391

392

397

393

394

395

396

398

399


400

411

401

402

403

417

406

407

404

408

409

410

412

414

418

413

423

419

415

424

422

420

421

425

426


430

427

429

416

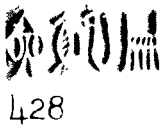
428

431
432
433
434
435
436
437
438
439
440
441
442
443
444
445
446
447
448
449
450
451
452
453
454
455
456
457
458
459
460
461
462
463
464
465
466
467
468
469
470
471
472
473
474
475
476
477
478
479
480
481
482
483
484
485
486
487


488
490
489
492
493
494
495
491
496
497
498
499
500
501
502
509
503
504
506
505
507
508
516
515
510
511
512
513
514
517
521
522
524
525
526
527
523
518
520
528
537
529
532
519
530
531
533
534
535
536

538
539
540
541
542
543
544
545
546
547
548
549
550
551
552
553
554
555
556
557
558
559
560
561
562
563
564
565
566
567
568
569
570
571
572
573
574
575
576
577
578
579
580
581
582
583
584
585
586
587
588
589
590
591
592

MOHENJO-DARO: DK. AREA, G. SECTION.

IMPRESSIONS OF SEALS. LOWER LEVELS.

IMPRESSIONS OF SEALS, LOWER LEVELS.

MOHENJO-DARO. DK. AREA. G. SECTION.

[illegible] IMPRESSIONS, HAIR-PINS, COMB, BUTTONS, ETC. LOWER LEVELS.



MOHENJO-DARO. DK AREA. G. SECTION.

CLAY AND FAIENCE AMULETS.



MOHENJO-DARO. DK AREA. G. SECTION.

CLAY AND FAIENCE AMULETS



MOHENJO DARO. DK. AREA. G. SECTION.

COPPER TABLETS AND CLAY AMULETS. LOWER LEVELS.


1


2


3







4




5


6



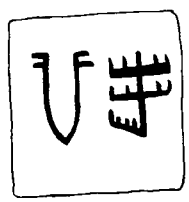
7

8

9

10

15

12

11

13

14

16

17

18

19

MOHENJO-DARO. DK. AREA. G. SECTION.
STONE AND POTTERY OBJECTS.

MOHENJO-DARO. DK. AREA, G. SECTION.
MISCELLANEOUS OBJECTS FROM UPPER LEVELS.

UPPER LEVELS



MOHENJO-DARO. DK AREA. G. SECTION.
MISCELLANEOUS OBJECTS.

UPPER-LEVELS

SCALE 1:2

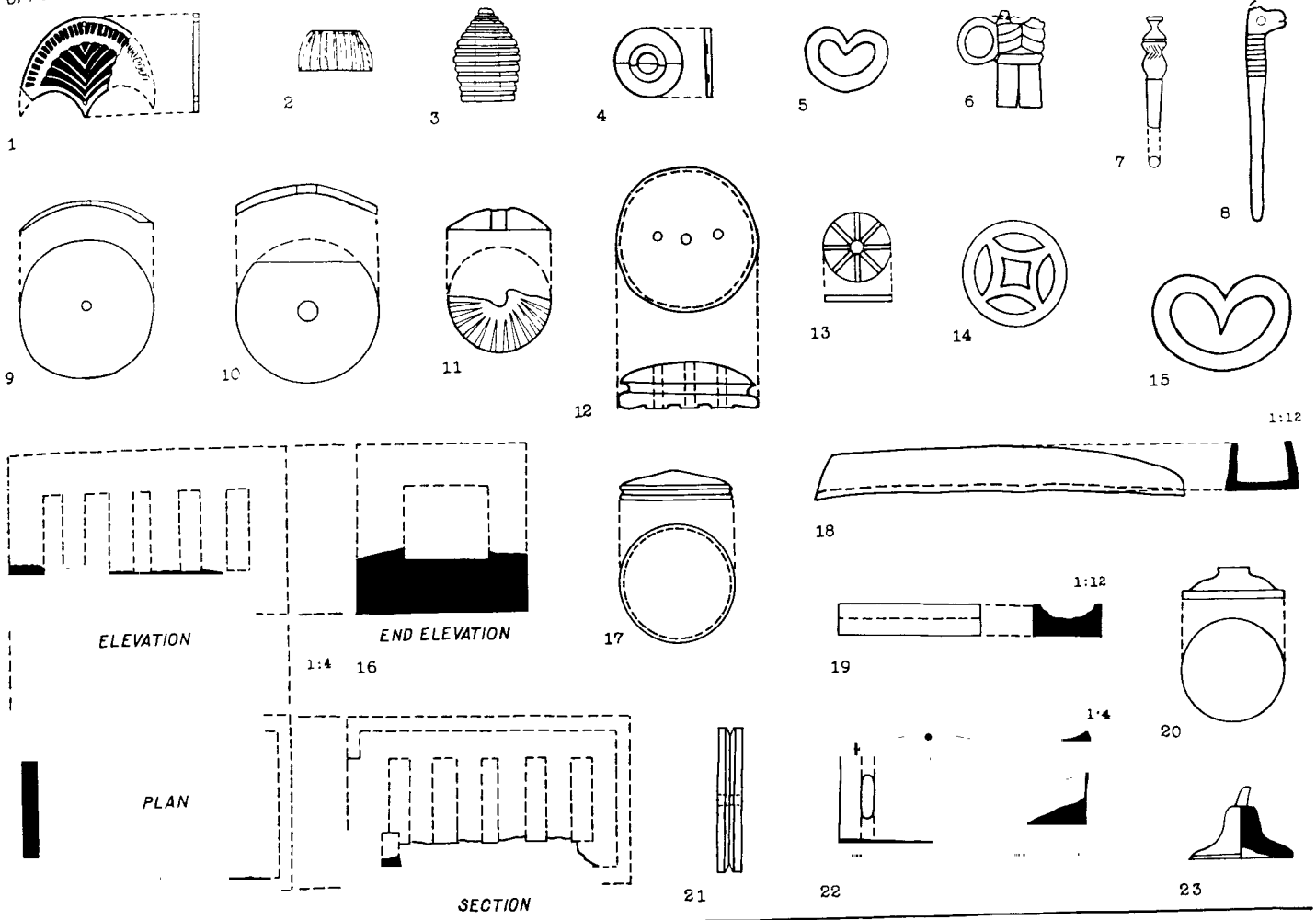

STONE

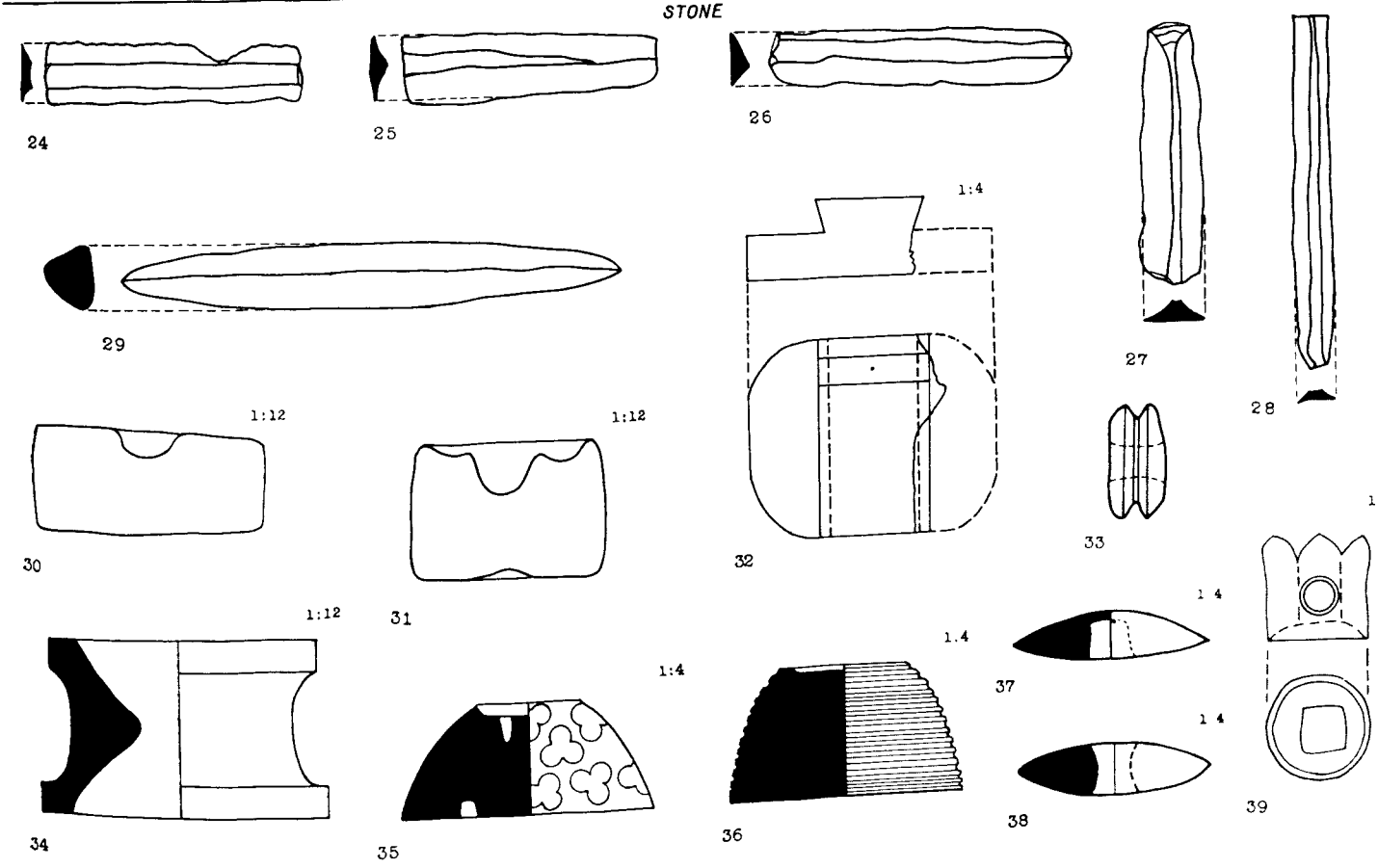

MOHENJO-DARO. DK. AREA. G. SECTION.
MISCELLANEOUS OBJECTS.



MOHENJO-DARO, DK. AREA, G. SECTION.
MISCELLANEOUS OBJECTS.



LOWER-LEVELS

SCALE 1·2

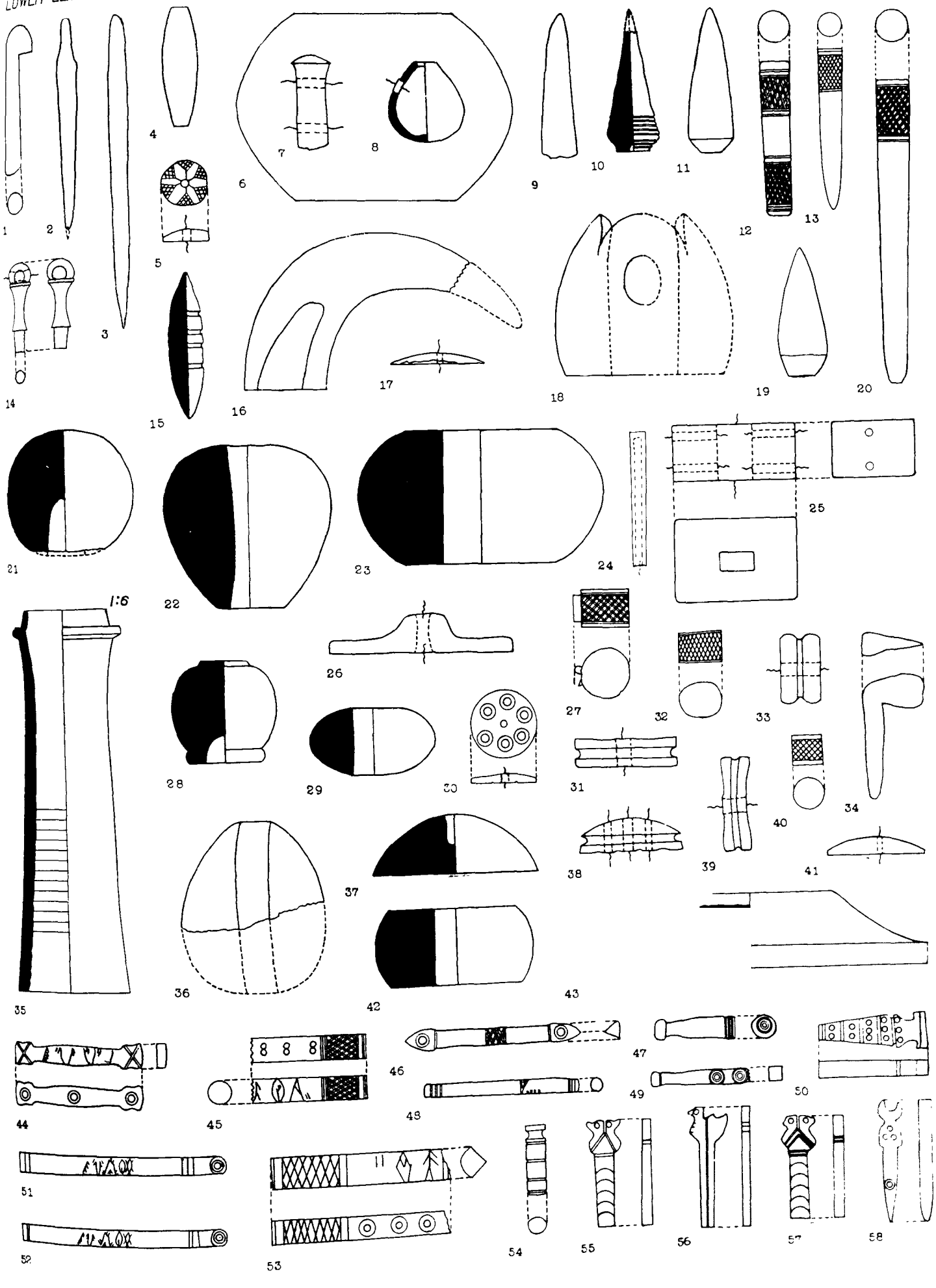

MOHENJO-DARO. DK. AREA. G. SECTION.
MISCELLANEOUS OBJECTS.

LOWER-LEVELS



MOHENJO-DARO. DK. AREA. G. SECTION.

POTTERY OBJECTS, EARLY LEVELS.



1

2

3

4

5

6

7

8



9

10



11

MOHENJO-DARO, DK. AREA, G. SECTION. NORTHERN PORTION.

COPPER AND BRONZE TOOLS AND IMPLEMENTS:



UPPER-LEVEL

SCALE 1 2

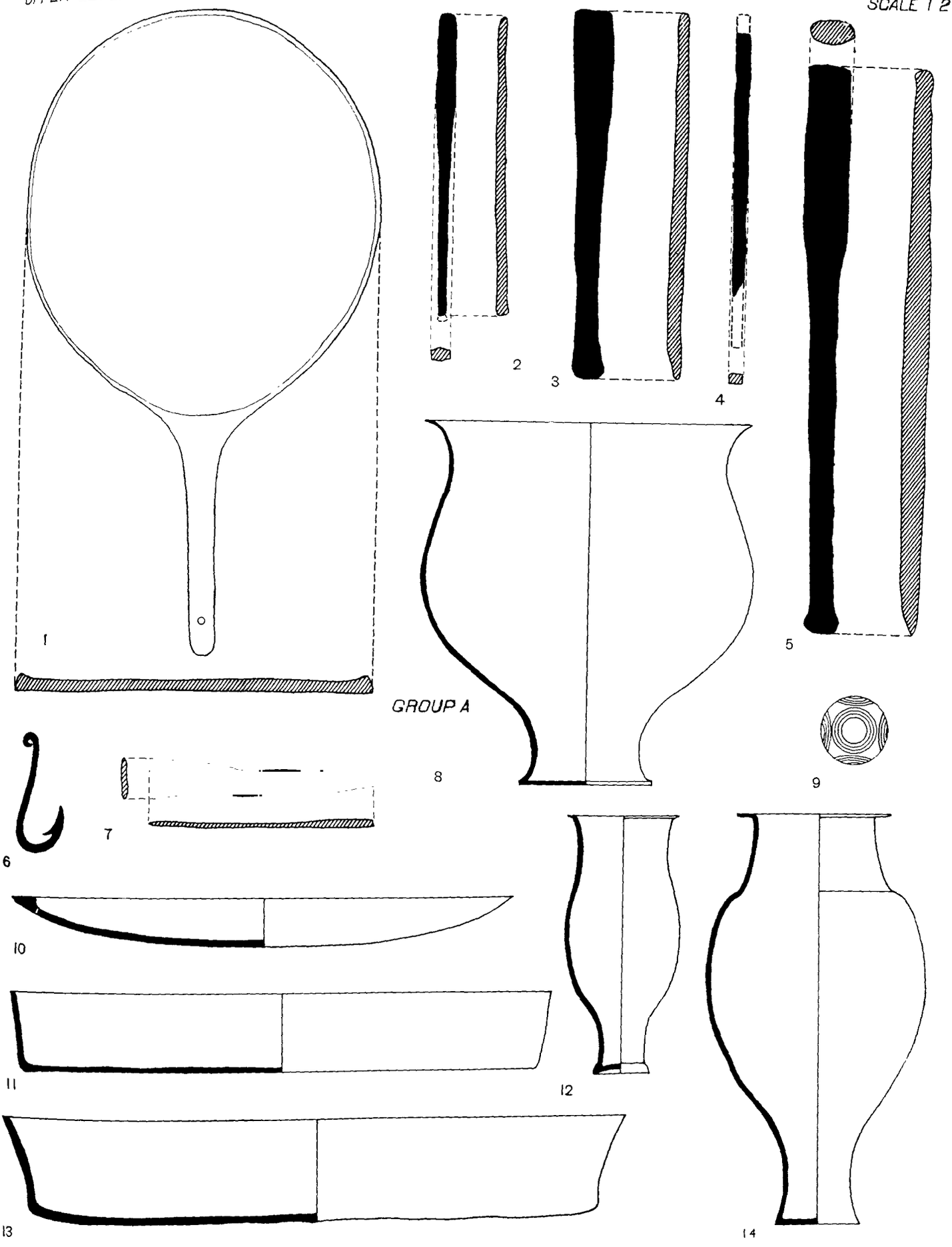

COPPER AND BRONZE UTENSILS, TOOLS AND STONE WEIGHTS.

UPPER-LEVELS

SCALE 1:2

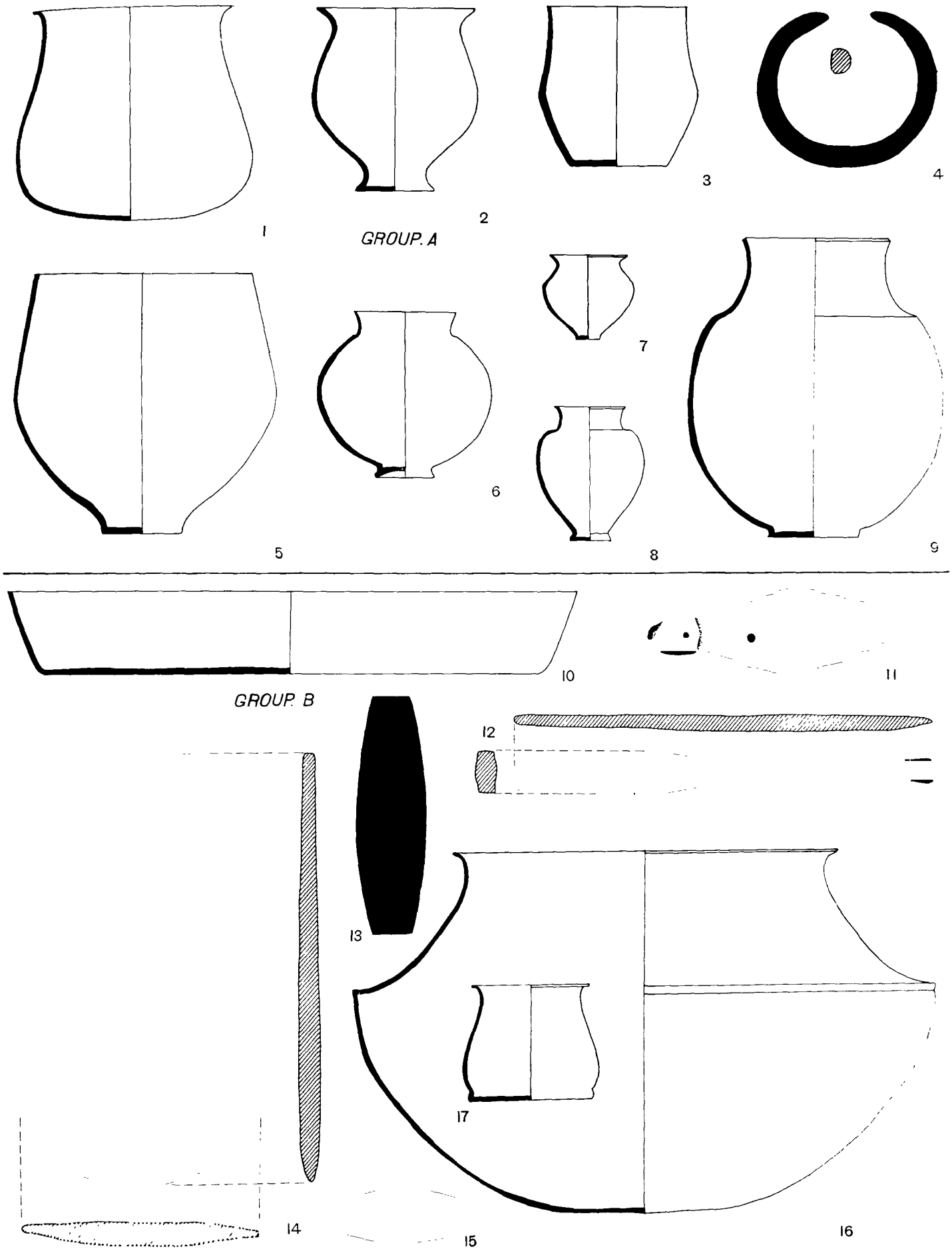

COPPER AND BRONZE TOOLS AND UTENSILS AND STONE VESSEL.

SCALE 1.2

UPPER-LEVELS

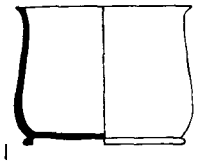
1

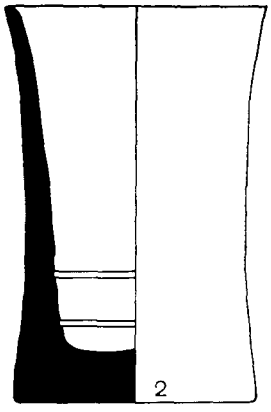
2

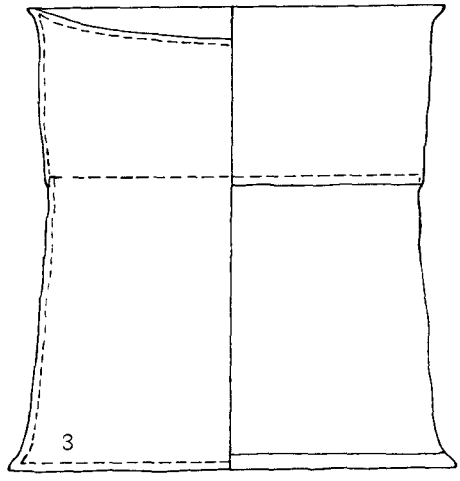
3

GROUP C

4

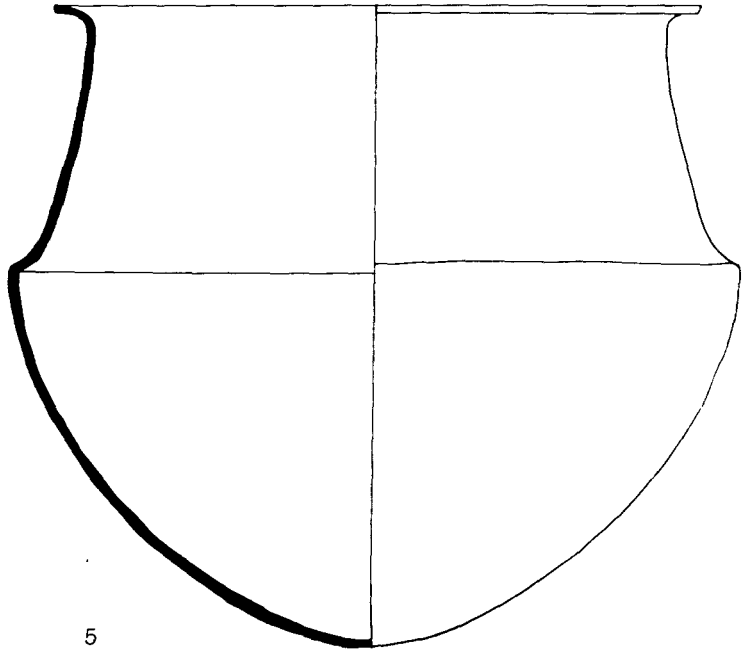
5


6

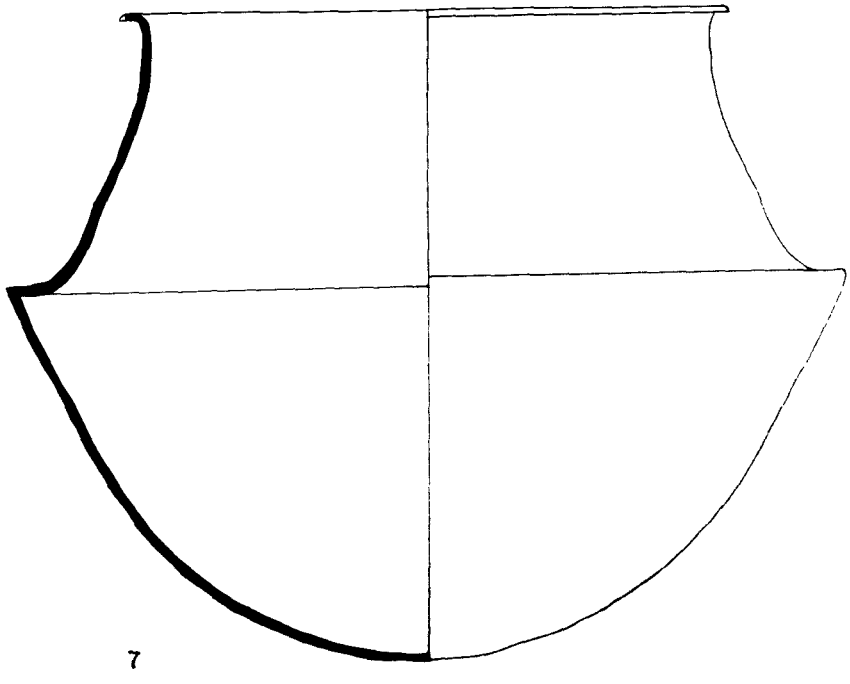
7

COPPER AND BRONZE TOOLS.

Scale all 1:2

UPPER-LEVELS

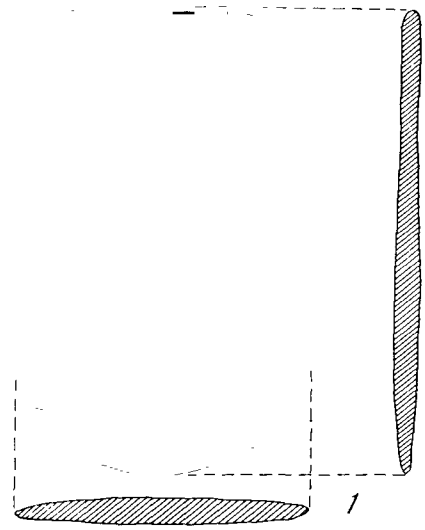
1

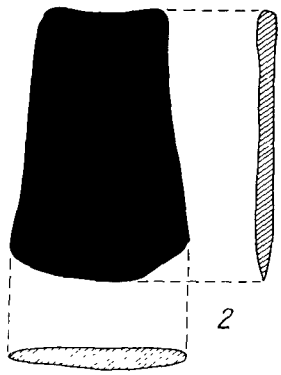
2

GROUP C


3

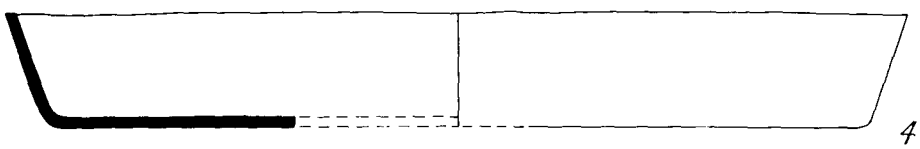
4

8


5

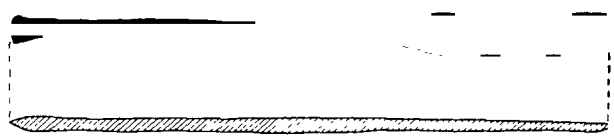
6

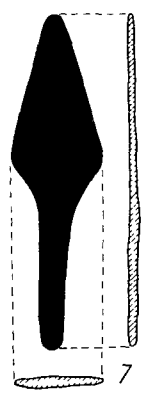
7

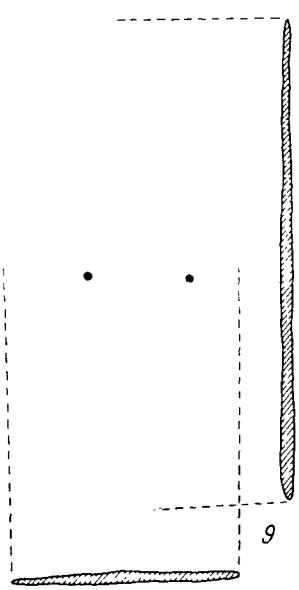
9

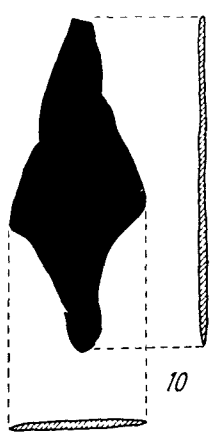
10


11

MOHENJO-DARO, DK. AREA, G SECTION.
COPPER AND BRONZE OBJECTS. UPPER LEVELS



COPPER AND BRONZE TOOLS AND IMPLEMENTS.

SCALE 1:2

UPPER-LEVELS

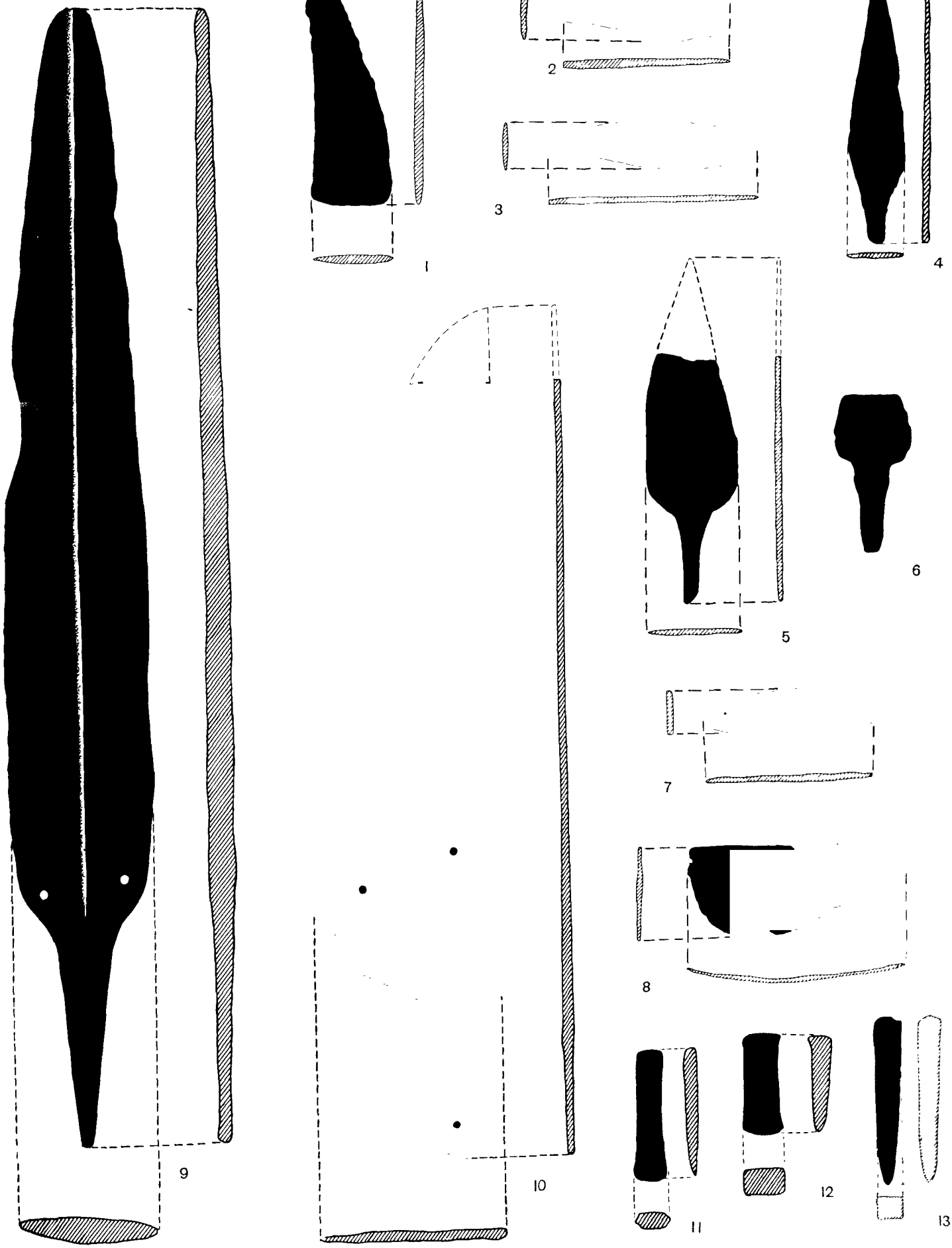

COPPER AND BRONZE IMPLEMENTS. UPPER LEVELS.



MOHENJO-DARO, DK. AREA, G. SECTION.
COPPER AND BRONZE TOOLS, IMPLEMENTS AND ORNAMENTS.



COPPER AND BRONZE TOOLS AND IMPLEMENTS.



COPPER AND BRONZE KNIVES AND DAGGERS

UPPER-LEVELS

SCALE 1:2



1

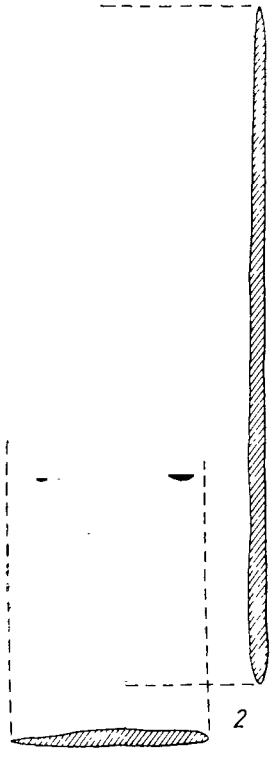

2



3

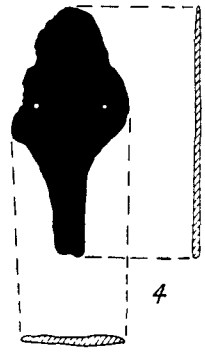

4



5



6



7

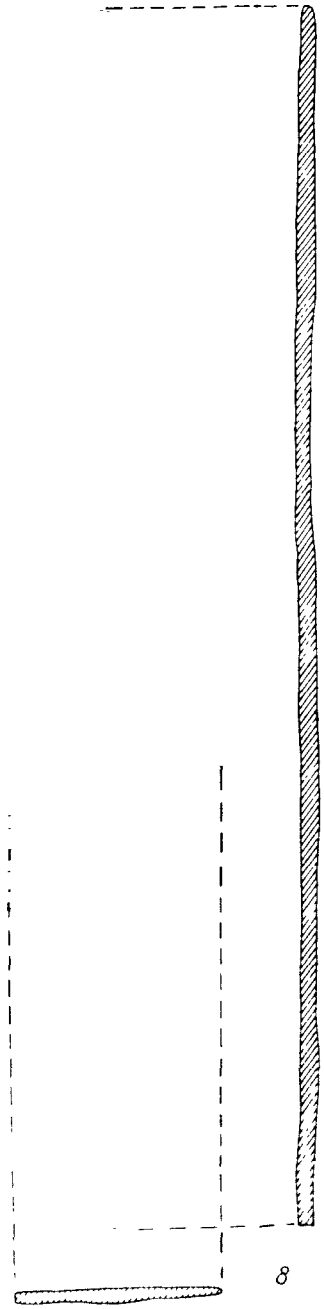

8

COPPER AND BRONZE OBJECTS.

UPPER-LEVELS

SCALE 1:2



MISCELLANEOUS OBJECTS.

UPPER-LEVELS

SCALE 1 2



MOHENJO-DARO. DK. AREA, G. SECTION.
COPPER AND BRONZE IMPLEMENTS AND TOOLS.

SCALE 1.2

LOWER-LEVELS



MOHENJO-DARO, DK. AREA, G. SECTION.

COPPER AND BRONZE OBJECTS.



LOWER-LEVELS

SCALE 1:2



LOWER-LEVELS

SCALE 1:2

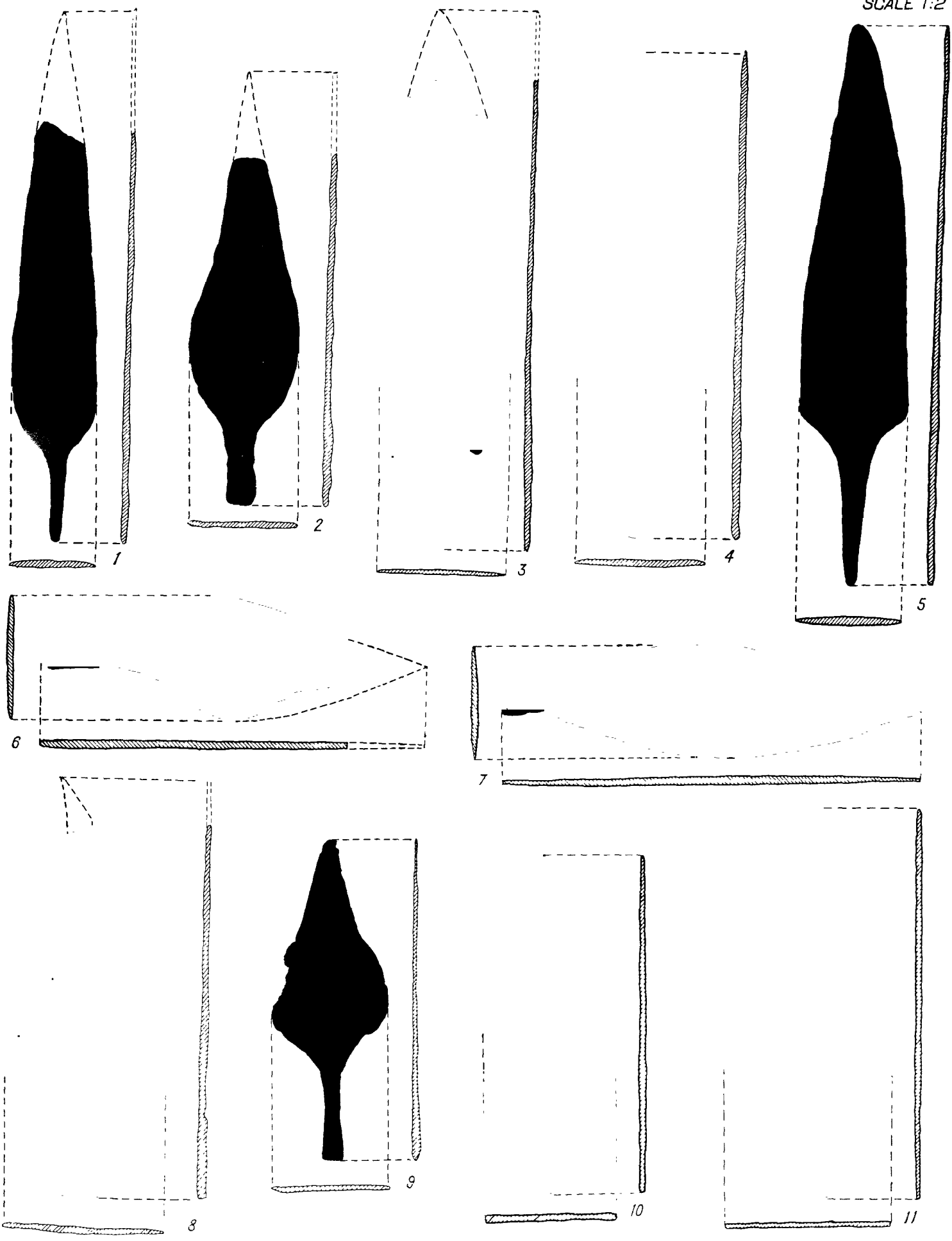

COPPER AND BRONZE TOOLS AND OTHER OBJECTS.

LOWER-LEVELS

SCALE 1:2



MOHENJO-DARO. DK. AREA. G. SECTION.
COPPER AND BRONZE TOOLS AND IMPLEMENTS. LOWER LEVELS

MOHENJO-DARO. DK. AREA. G. SECTION.
COPPER AND BRONZE UTENSILS AND OTHER OBJECTS



MOHENJO-DARO. DK. AREA. G. SECTION.
COPPER AND BRONZE TOOLS AND IMPLEMENTS



BEADS.

UPPER LEVELS

SCALE. I:I.

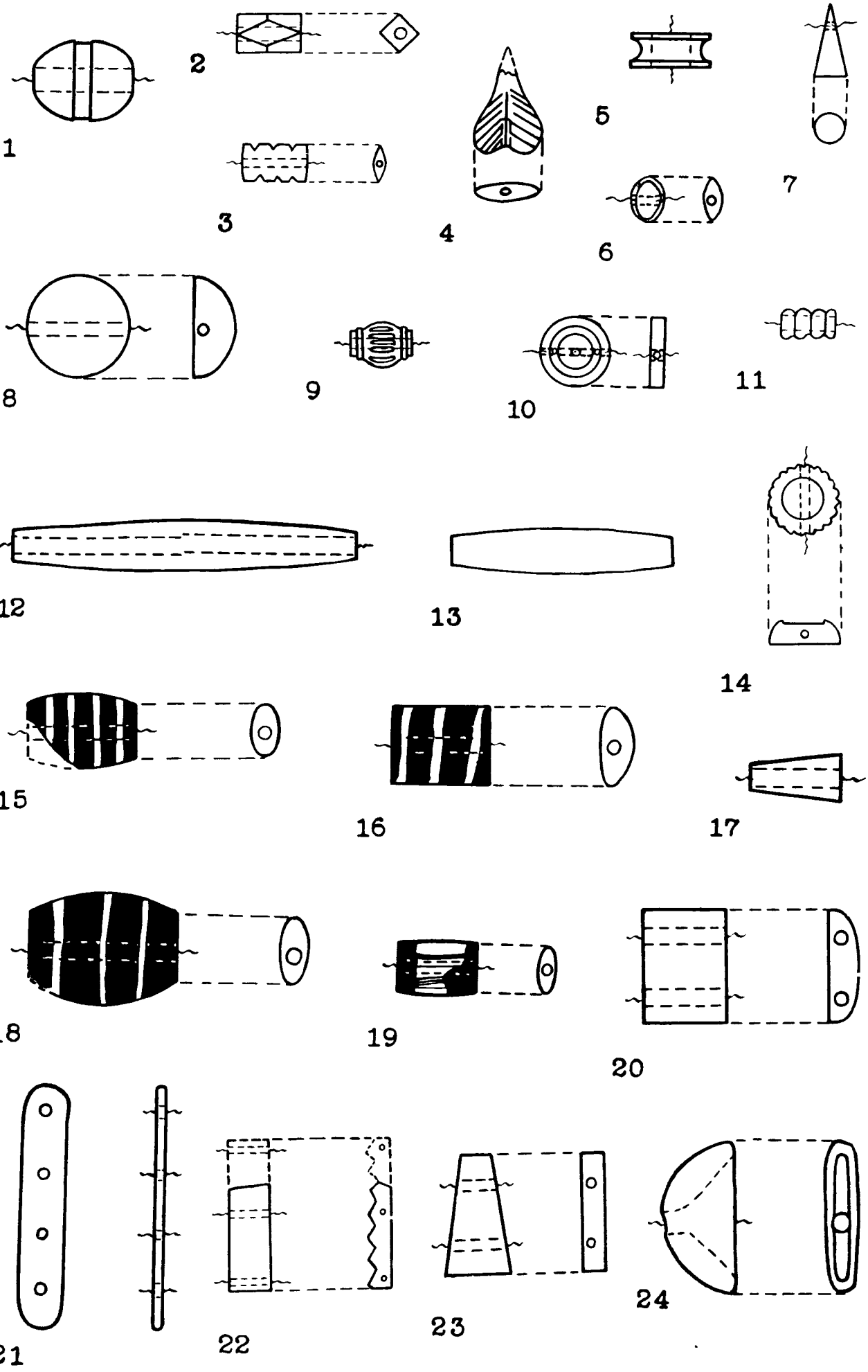

UPPER LEVELS



UPPER LEVELS

GAMESMEN AND BEADS.

UPPER-LEVELS

SCALE 1 2

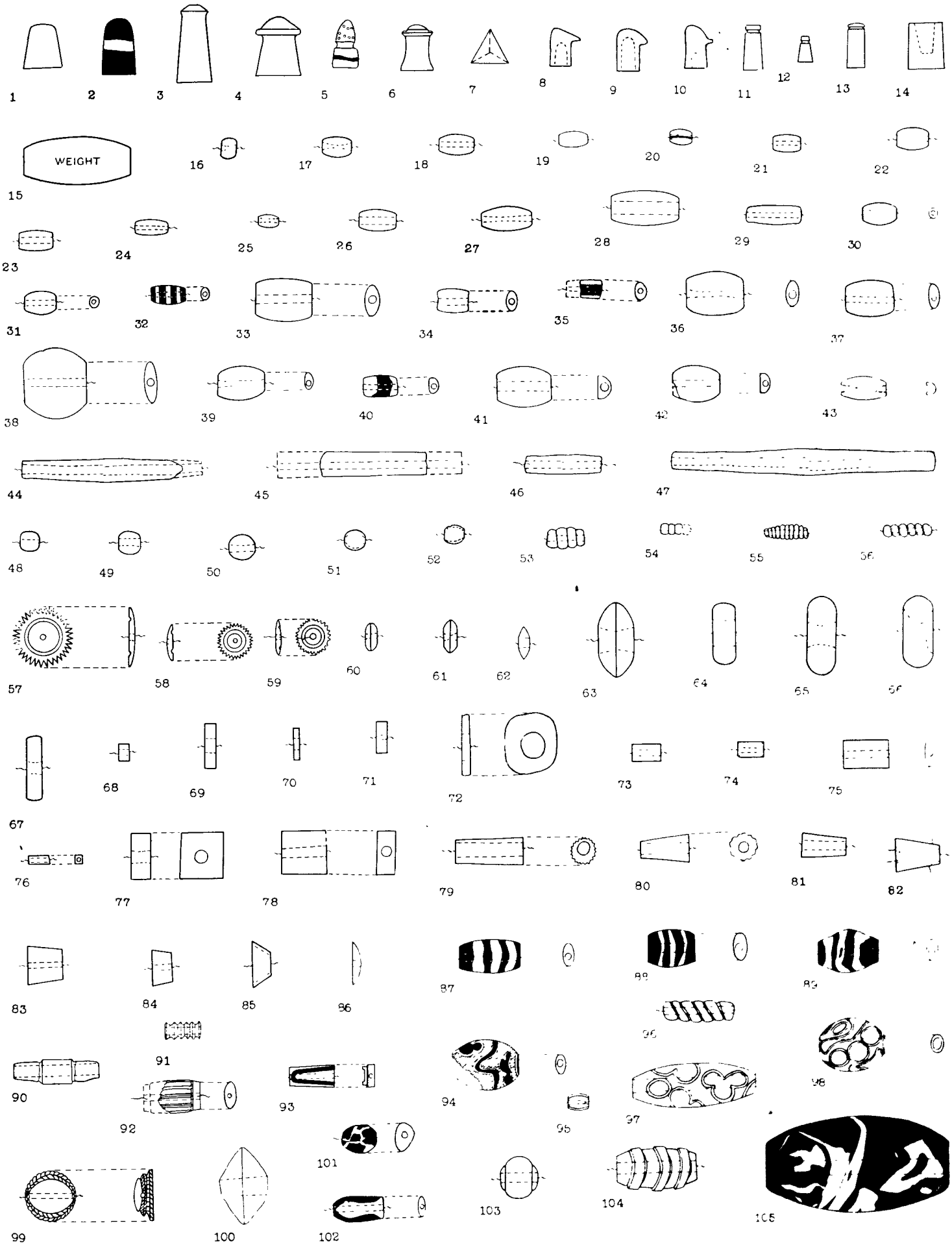

MOHENJO-DARO, DK. AREA, G. SECTION.

BEADS, IVORY DICE AND OTHER OBJECTS.

UPPER-LEVELS

SCALE 1:2

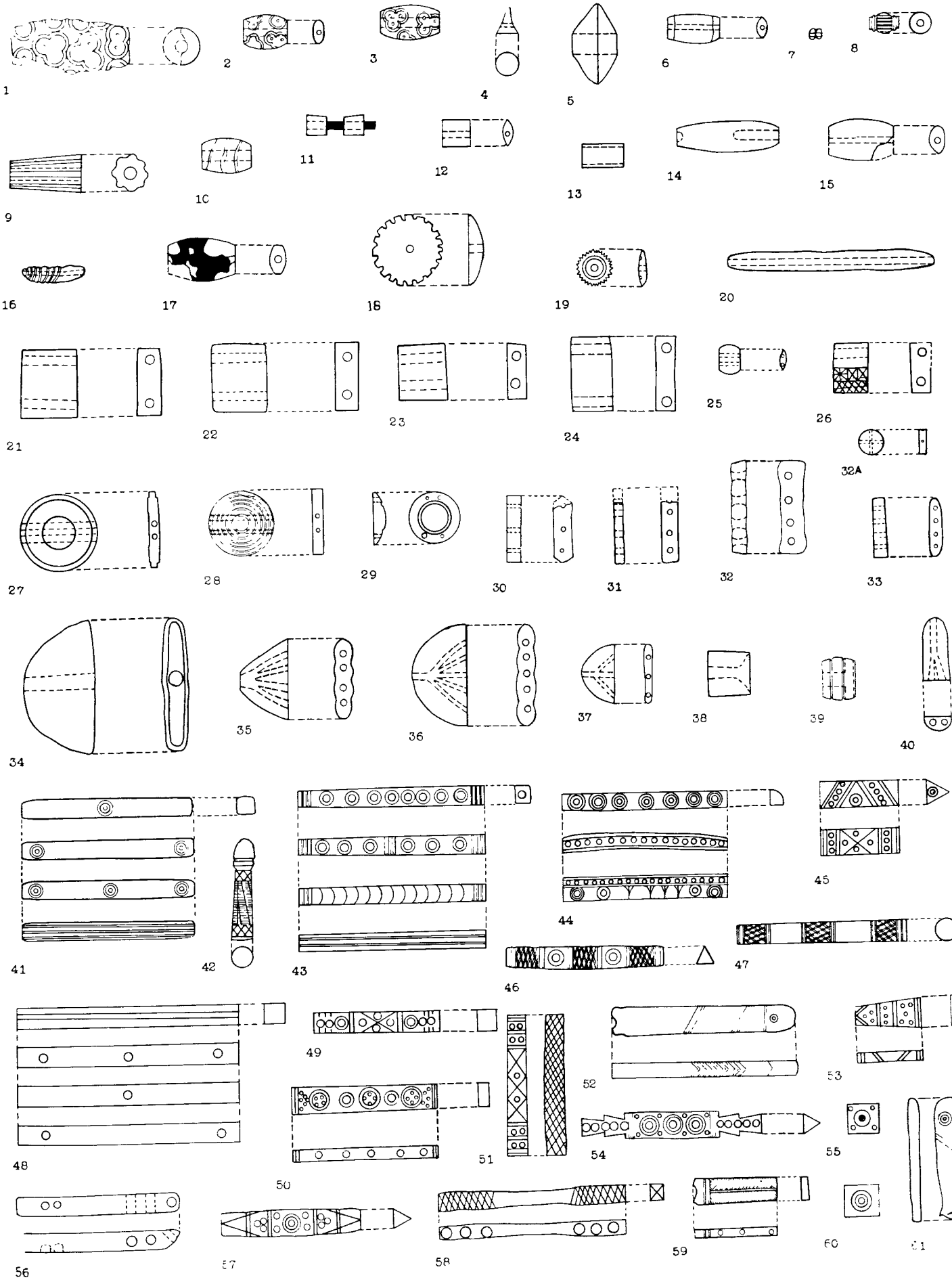

MOHENJO-DARO, DK. AREA. G. SECTION.

GAMESMEN, BANGLES, BEADS, ETC.

LOWER LEVELS

SCALE 1:2

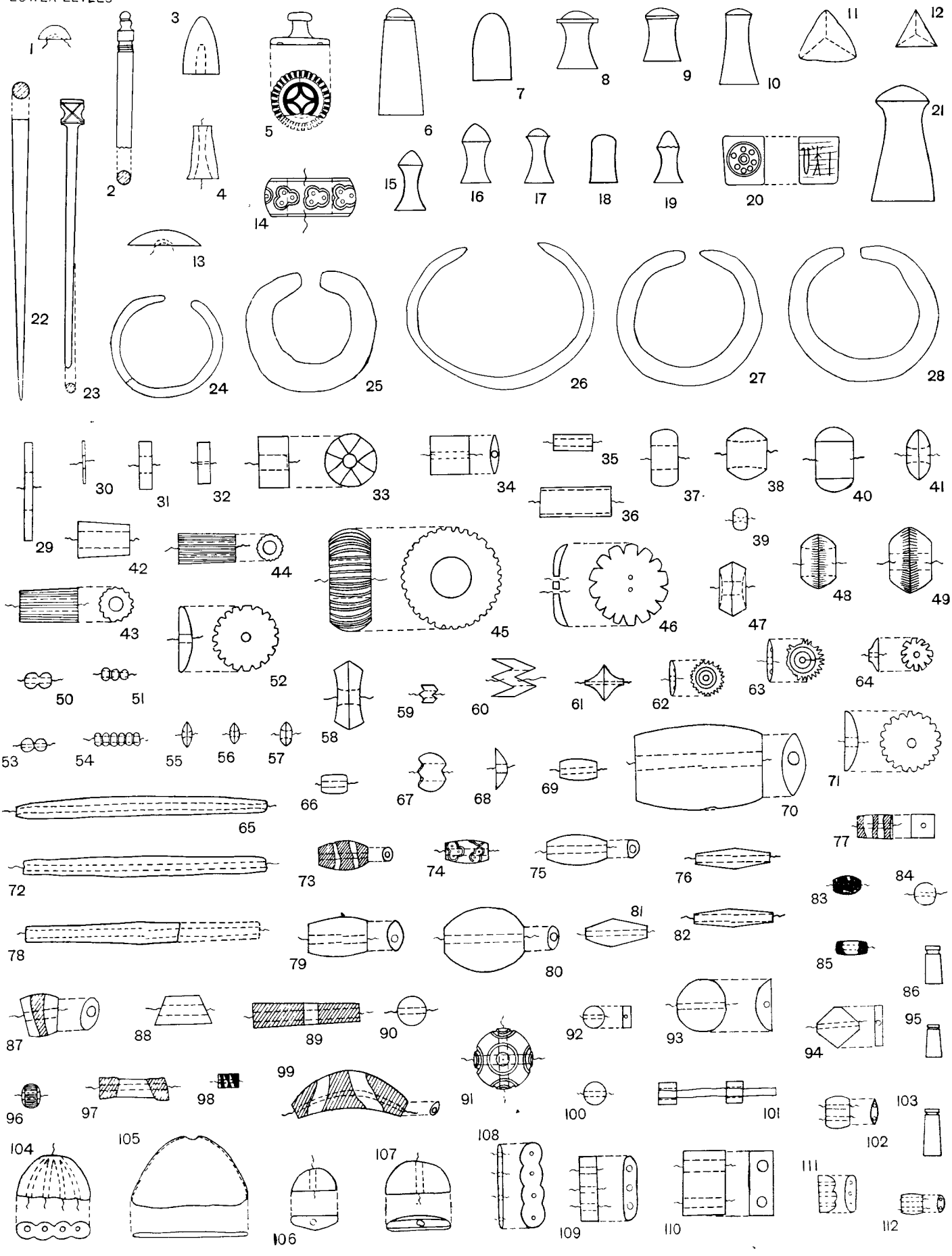

MOHENJO-DARO, DK. AREA, G. SECTION.
MISCELLANEOUS OBJECTS.

UPPER LEVELS

UPPER LEVELS



MOHENJO-DARO, DK AREA, G SECTION.

BULLAE, BUTTONS, BRACELETS, INLAY AND OTHER OBJECTS LOWER LEVELS

STONE VESSELS, IVORY DICE AND OTHER OBJECTS.

SCALE 1:2

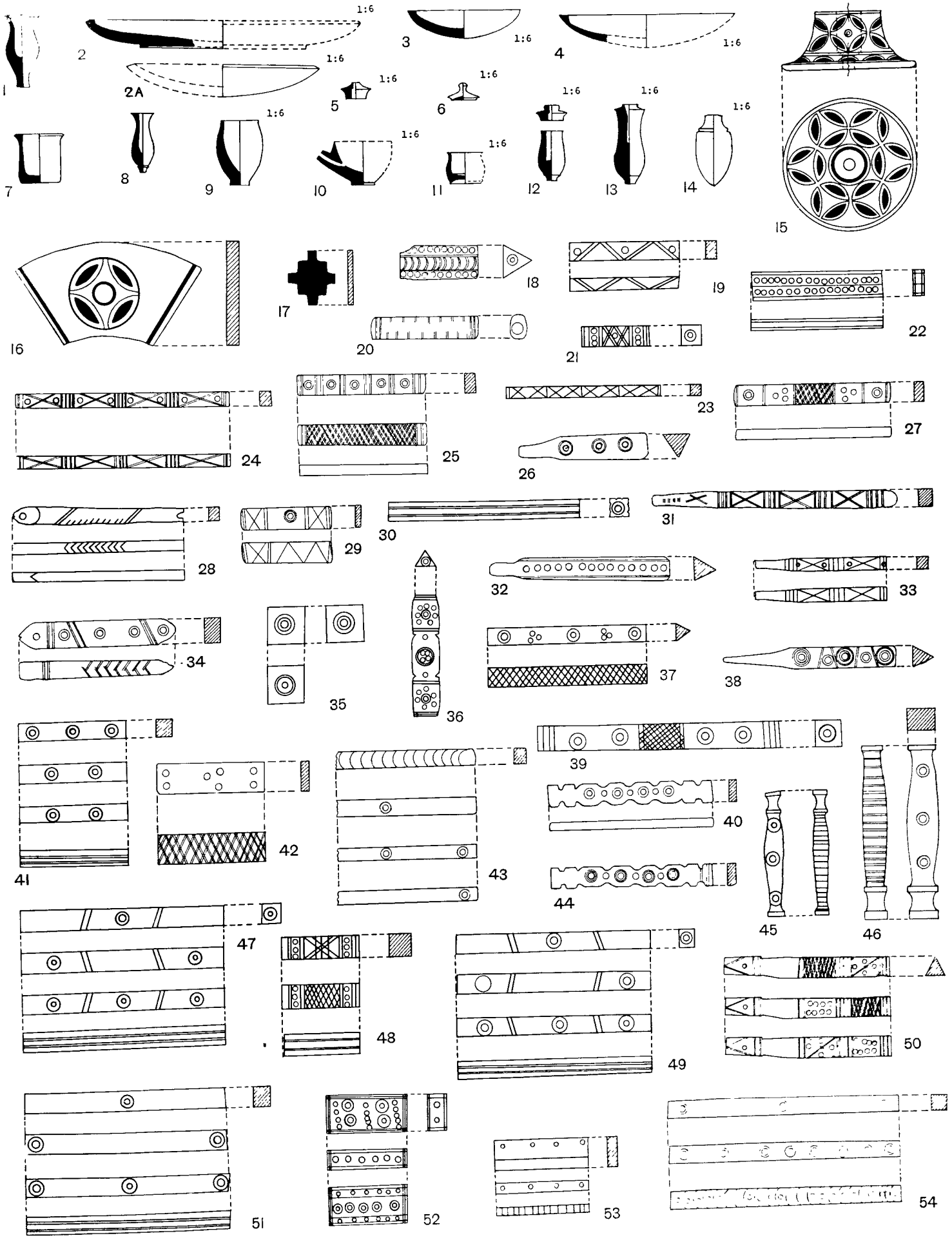

MOHENJO-DARO. HR. AREA.

RING-STONES.

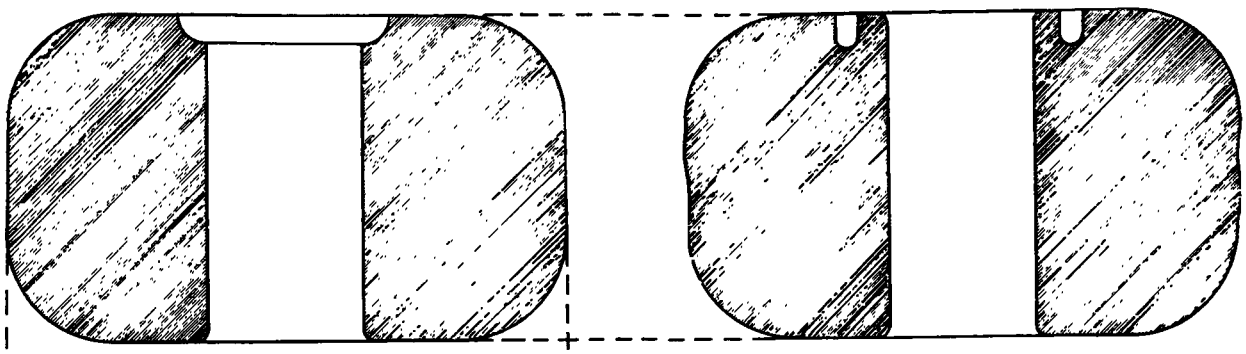

RING STONE (HR 5925)

1

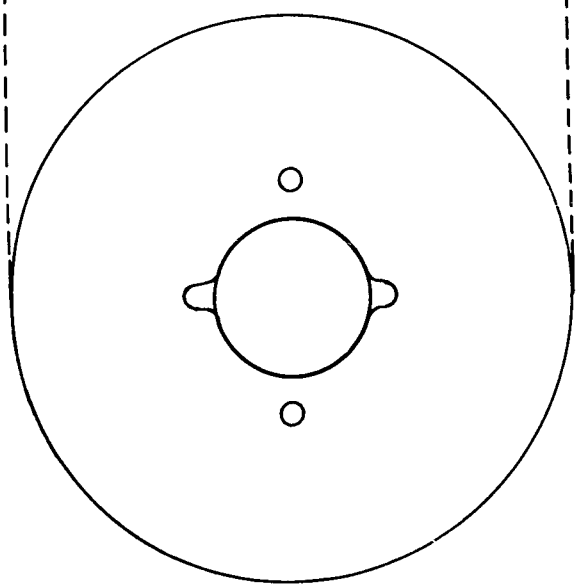

INCHES



RING STONE (HR 5930)

2

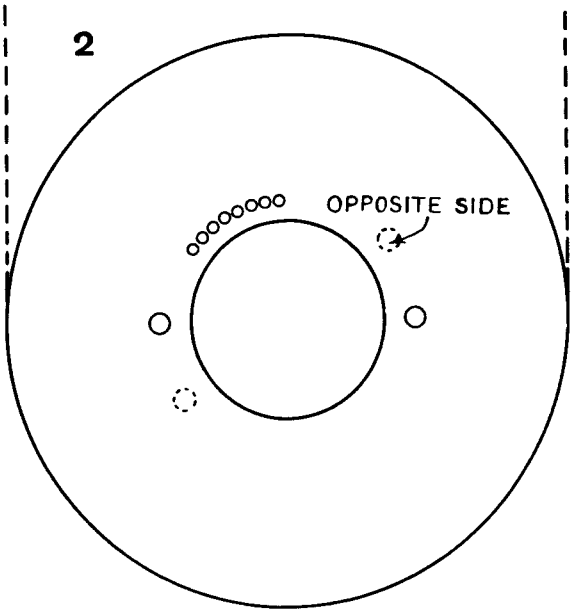

3



4

5



1

4

2

3

5

6

7

8

FIG. 1. NORMA LATERALIS OF M. 27.
FIG. 2. NORMA FRONTALIS OF M. 27.
FIG. 3. NORMA VERTICALIS OF M. 27.
FIG. 4. NORMA LATERALIS OF M. 28.
FIG. 5. NORMA FRONTALIS OF M. 28.
FIG. 6. NORMA LATERALIS OF M. 40.
FIG. 7. NORMA FRONTALIS OF M. 32.
FIG. 8. NORMA LATERALIS OF M. 32.

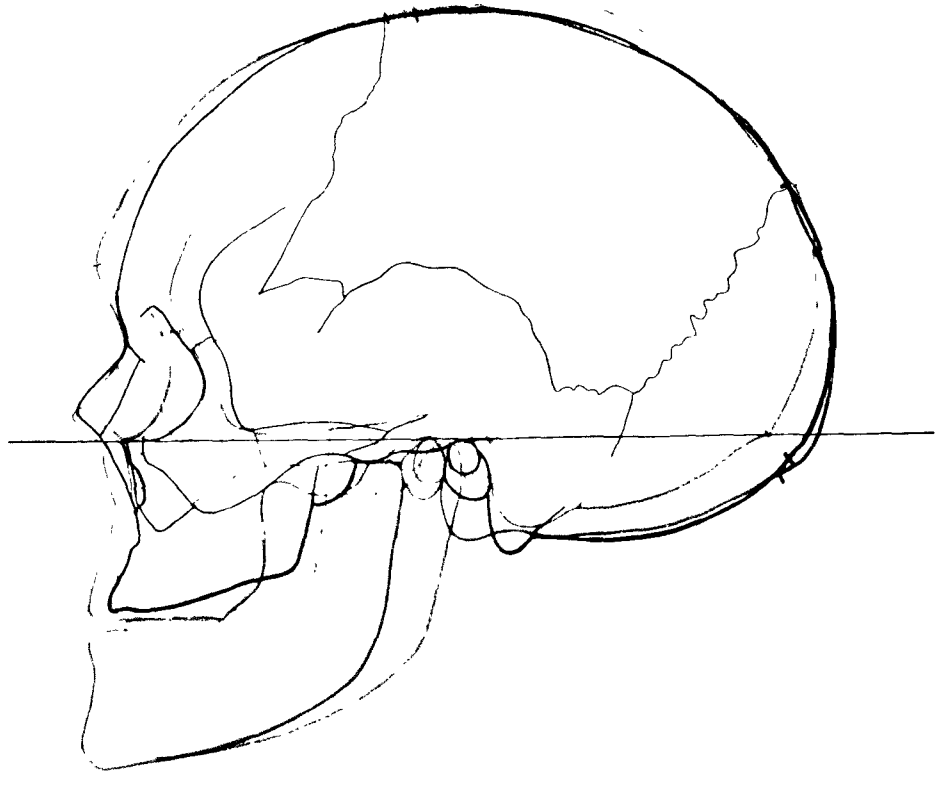

Fig. 1.

Mean of M. 27 and 28

Mean of M. 2 and 11

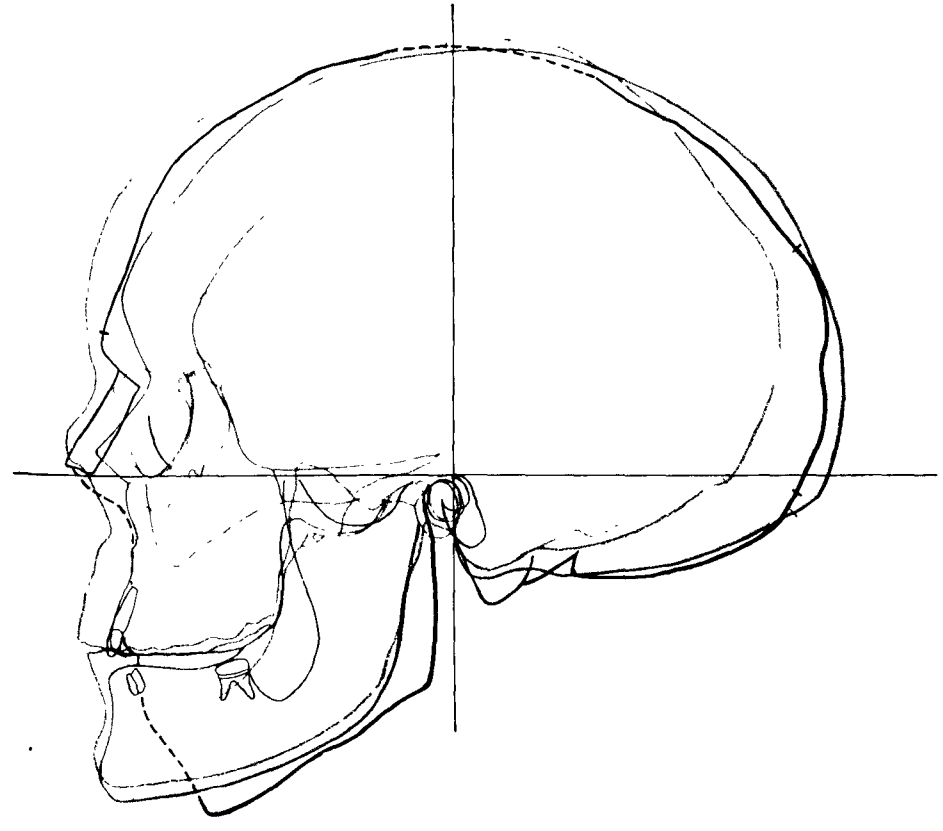

Fig. 2.

M. 28

Mean of M. 2 and 11

Plate CXL

Scale 1 : 1